

KANSAS

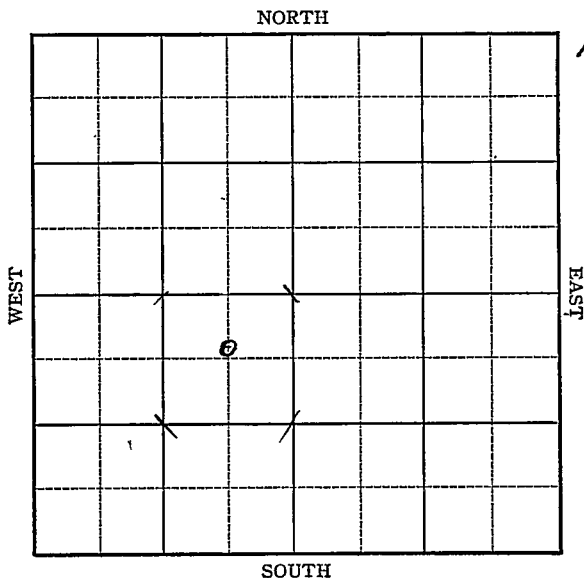
FORM 51 5M 1-42 PETROL

McPherson

Section 8 Township 17 Range 3-W

Well No. #1 Community "B"

Company Auton Ordnance



Sec. 8 Twp. 17 R. 3-W

Well No. #1 Community "B" Farm

Auto Ordnance Company

Lindsborg

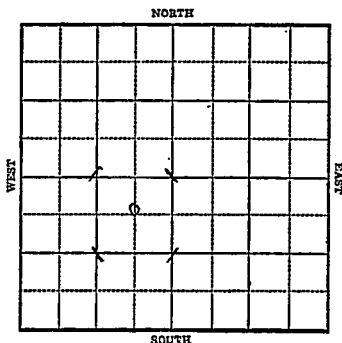
510 Ft. from N. Line

_____ Ft. from S. Line

660 Ft. from E. Line

_____ Ft. from W. Line

Elev. 1336



1943

R E P O R T

- 6/16 Location.
- 6/23 "
- 6/30 Rotary
- 7/7 13" @ 166'
8" @ 360'
Drlg. 1390'
- 7/15 Miss 2915
Drlg. 3168'
- 7/21 Misener 3299
Simp 3476 $\frac{1}{2}$
T.D. 3478
5" @ 3476 $\frac{1}{4}$ RUST
- 7/28 Simp. Sd 3476 $\frac{1}{2}$
5" @ 3476 $\frac{1}{2}$
T.D. 3478'
Pump 192 Pot.
Gravity 36

COMPLETED

McPherson

Map No. ~~KANSAS~~ Sec. 8 Twp. 17 R. 3W

Well No. 1 Community "B"

Auto Ordnance Company

FIRST REPORT Contractor

NE SW

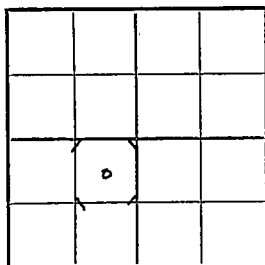
SECTION PLAT

510 Ft. from N. Line

Ft. from S. Line

660 Ft. from E. Line

Ft. from W. Line



LINDSBORG POOL

Location XXX

Rig up

Drilling and Remarks:

RECORD

Cased _____ in., _____ ft.

Sand _____

Gas _____

Oil _____

Total Depth _____

PRODUCTION

1st 24 hrs. Nat. _____

1st 24 hrs. after shot _____

Gas _____ Cu. Ft.

Dry Hole _____

Abandoned _____

Date

JUN 16 1943 19

S. J. LEWIS Scout

KANSAS

McPherson

Map No. 42 Sec. 8 Twp. 17 R. 3WWell No. 1 Community "B"

Auto Ordnance

Company

COMPLETED

Contractor

NE SW

SECTION PLAT

510 Ft. from N. Line

	o		

_____ Ft. from S. Line

660 Ft. from E. Line

_____ Ft. from W. Line

LINDSBORG POOL

Location _____

RECORD

Rig up _____

Cased _____ in., _____ ft.

Drilling and Remarks;

Sand _____

Gas _____

Oil _____

Total Depth 3478

PRODUCTION:

1st 24 hrs. Nat. _____

1st 24 hrs. after shot _____

Gas _____ Cu. Ft.

Dry Hole _____

Abandoned _____

Date

JUL 28 1943 19

S. J. LEWIS Scout

360 ftComp. Sol 3476 1/2
5-1 @ 3476 1/2Pump 192 P.D.