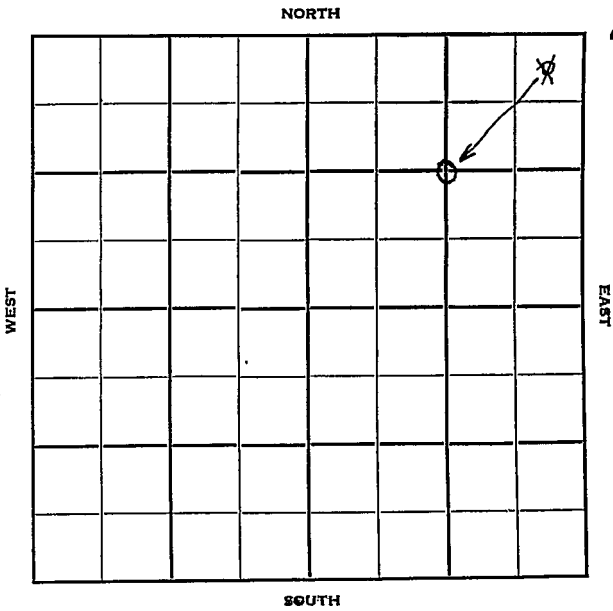


Section 9 Township 17 Range 8W

Well No. #5 Shonyo

Company Continental Oil



Sec. 9 Twp. 17 R. 8W

Well No. #5 Shonyo Farm _____

Continental Oil Company _____

Contractor _____

1320'
330' Edwards Pool

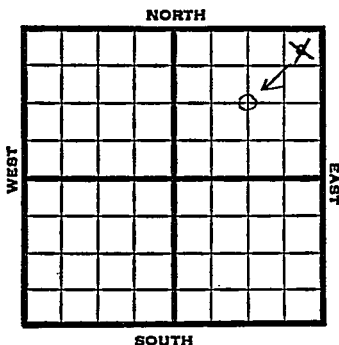
Ft. from N. Line

Ft. from S. Line

1320'
330' Ft. from E. Line

Ft. from W. Line

C NE/4
NE NE NE



1951

Elev. 1667'

REPORT

5/9 Spud 5-7-51
Drlg. 325'

5/23 Spud 5-7-51
D & A TD 3280' 10" @ 307'
Heeb 2580' Br. lime 2700' Simp. 3184'
DST 3185-90 open 1 hr. rec 35' SOCM
90' SW Arb. 3235-80' TD
D & A

ABANDONED

Map No. _____ Sec. 9 Twp. 17 R. 8WWell No. 5 ShonyoContinental Oil Company**CORRECTION**

Contractor _____

C NE/4

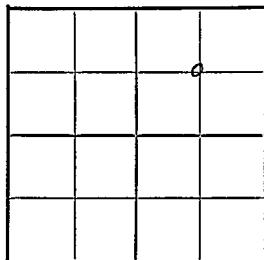
SECTION PLAT

1320 Ft. from N. Line

_____ Ft. from S. Line

1320 Ft. from E. Line

_____ Ft. from W. Line

Ellsworth County

Location _____

Rig up _____

Drilling and Remarks:

Reported

NE NE NE

RECORD

Cased _____ in., _____ ft.

Sand _____

Gas _____

Oil _____

Total Depth _____

PRODUCTION

1st 24 hrs. Nat. _____

1st 24 hrs. after shot _____

Gas _____ Cu. Ft.

Dry Hole _____

Abandoned _____

Date

MAY 16 1951

19

J. E. TYRA

Scout

