FORM 51 10M 7-48 PETROL

KANSAS Rice

Section 18 Township 18 Range 10-W

Well No. #1 Poppelreiter

Company Eldorado Ref.
Geimeinhardt

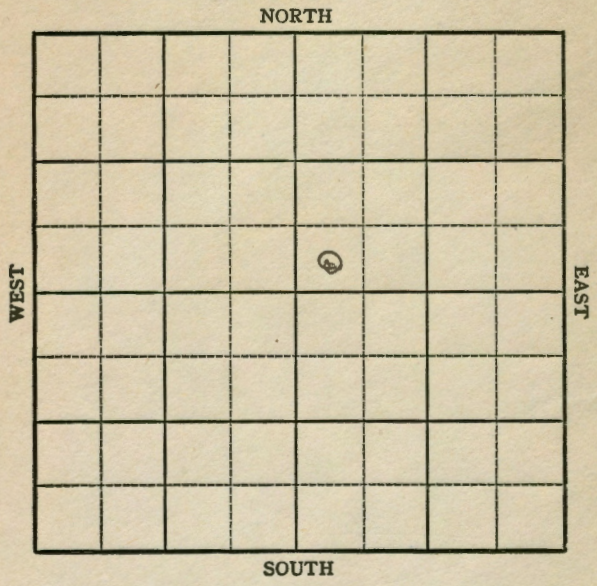

5M 10-48 PETROL

KANSAS Rice

Sec. 18 Twp. 18 R. 10W V

Well No. #1 Poppelreiter Farm

Eldorado Ref. Company

Geimeinhardt

____ Ft. from N. Line

330' Ft. from S. Line

____ Ft. from E. Line

330' Ft. from W. Line

SW NE

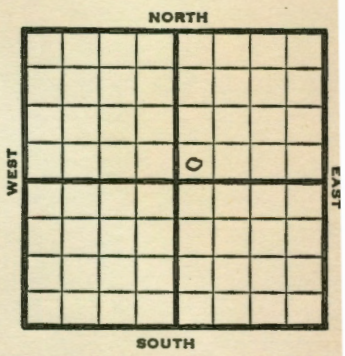

1948	Eli 1766' REPORT
12/1	Surface Hole
12/8	5"@ 256'
	Drlg 2554'
12/15	Lansing 2983
	Arb. 3293-98'
	TD 3298'
	5"@ 3294'
12/22	TD 3315
	600' W 1 hr
12/29	TD 3315'
	Arb. 3293'
	5"@ 3294'
	Aband.
	ABANDONED

Form 26 200 Bks. 9-48 Petrol

Kansas

Geimeinhardt

Map No. _____ Sec. 18 Twp. 18 R. 10W

Well No. 1 Poppelreiter

Eldorado Ref. Company

FIRST REPORT Contractor

SW NE

SECTION PLAT

		o	

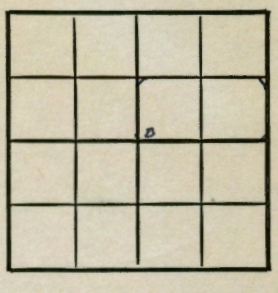

_____ Ft. from N. Line

330 Ft. from S. Line

_____ Ft. from E. Line

330 Ft. from W. Line

Rice County

Location _____

Rig up _____

Drilling and Remarks:

surface hole

RECORD

Cased _____ in., _____ ft.

Sand _____

Gas _____

Oil _____

Total Depth _____

PRODUCTION

1st 24 hrs. Nat. _____

1st 24 hrs. after shot _____

Gas _____ Cu. Ft.

Dry Hole _____

Abandoned _____

Date

DEC 1 1948 19 S. J. LEWIS Scout

Form 26 200 Bks. 9-48 Petrol

Kansas

Geimeinhardt Pool

Map No. 55 Sec. 18 Twp. 18 R. 10W

Well No. 1 Poppelreiter

Eldorado Ref. Company

ABANDONED Contractor

SW NE

El. 1766

SECTION PLAT

		o	

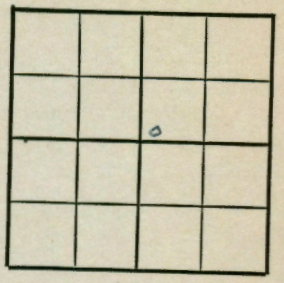

_____ Ft. from N. Line

330 Ft. from S. Line

_____ Ft. from E. Line

330 Ft. from W. Line

Rice County

Location _____

Rig up _____

Drilling and Remarks:

Ar # 3293

5" @ 3294

RECORD

Cased _____ in., _____ ft.

Sand _____

Gas _____

Oil _____

Total Depth 3315

PRODUCTION

1st 24 hrs. Nat. _____

1st 24 hrs. after shot _____

Gas _____ Cu. Ft.

Dry Hole _____

Abandoned _____

Date

DEC 29 1948 19 S. J. LEWIS Scout