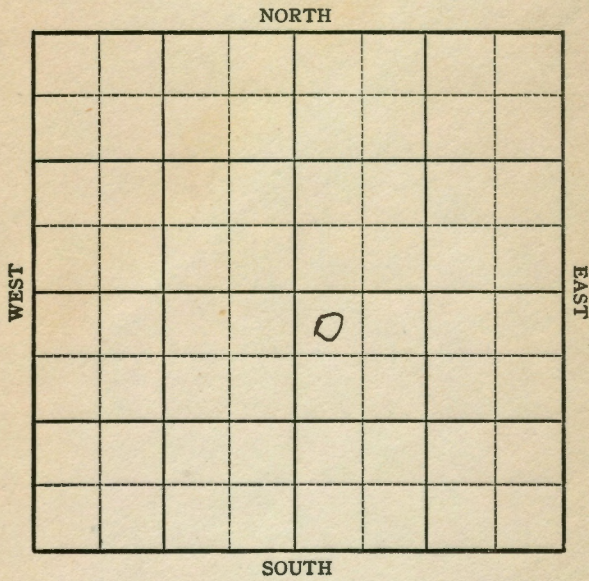


Section 18 Township 18 Range 10W

Well No. 1 Gemeinhardt

Company Skelly



Sec. 18 Twp. 18 R. 10-W

Well No. #1 Gemeinhardt Farm

Skelly Company

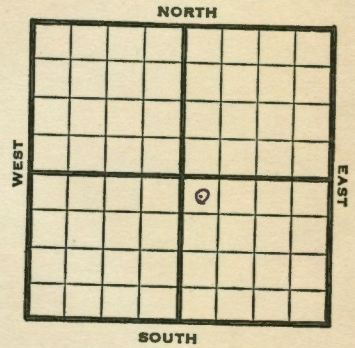
330 Ft. from N. Line

\_\_\_\_\_ Ft. from S. Line

\_\_\_\_\_ Ft. from E. Line

330 Ft. from W. Line

NW SE



1948 **Elev. 1765'** REPORT

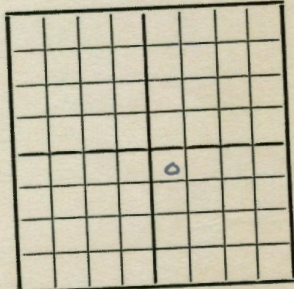
- 8/11 RUR
- 8/18 8" @ 227'  
Drlg 1800'
- 8/25 **Lansing 2985'**  
**Arbuckle 3293'**  
TD 3290'  
5" @ 3293'
- 9/1 "
- 9/8 TD 3297
- 9/14 Swb 205 bbls oil 10 hrs.
- 9/22 **Arbuckle 3293'**  
5" @ 3293'  
TD 3297'  
Pump 276 oil & 15% W Pot.  
Gr. 42°

**COMPLETED**

Rice County Kansas State  
Map No. 55 Sec. 18 Twp. 18 R. 10W  
Well No. 1 Gemeinhardt

Skelly Company  
COMPLETE Contractor  
E 11765  
NW SE SECTION PLAT

330 Ft. from N. Line  
Ft. from S. Line  
Ft. from E. Line  
330 Ft. from W. Line




Gemeinhardt Pool

Remarks:

*Ar 10228  
5" @ 283  
YD 3297*

*Pump 276 oil + 15 1/2 gal  
42 1/2*



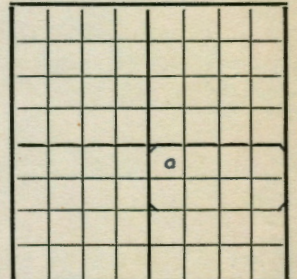
Date SEP 22 1948

Scout S. J. LEWIS

Rice County Kansas State  
Map No. Sec. 18 Twp. 18 R. 10W  
Well No. 1 Gemeinhardt

Skelly Company  
FIRST REPORT Contractor  
NW SE SECTION PLAT


330 Ft. from N. Line  
Ft. from S. Line  
Ft. from E. Line  
330 Ft. from W. Line



Wildcat

Remarks:

R U R



Date AUG 11 1948

Scout S. J. LEWIS