

KANSAS DRILLERS LOG

IMPORTANT
Kans. Geo. Survey request
samples on this well.

API No. 15 — 009 — 21,205
County Number

Operator

Tomlinson Oil Co., Inc.

Address

Suite 1030, 200 W. Douglas, Wichita, Kansas 67202

Well No.

#1

Lease Name

Rusco

Footage Location

feet from (N) (S) line

feet from (E) (W) line

Principal Contractor

B&B Drilling

Geologist

J. Corry Tinsmon

Spud Date

9-8-77

Total Depth

3355'

P.B.T.D.

Date Completed

9-15-77

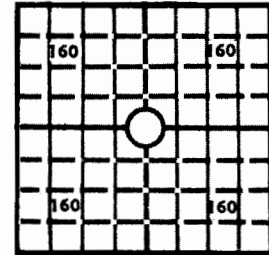
Oil Purchaser

S. 14 T. 18S R. 13 XXX
W

Loc. NW SE NW

County Barton

640 Acres
N



Locate well correctly

Elev.: Gr. 1803

DF KB 1808

CASING RECORD

Report of all strings set — surface, intermediate, production, etc.

Purpose of string	Size hole drilled	Size casing set (in O.D.)	Weight lbs/ft.	Setting depth	Type cement	Sacks	Type and percent additives
		8 5/8"		428	Common	225	

LINER RECORD

PERFORATION RECORD

Top, ft.	Bottom, ft.	Sacks cement	Shots per ft.	Size & type	Depth interval

TUBING RECORD

Size	Setting depth	Packer set at

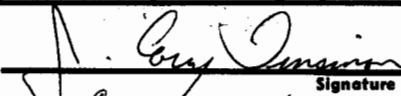
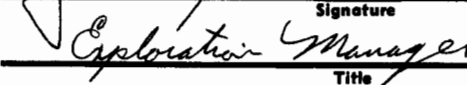
ACID, FRACTURE, SHOT, CEMENT SQUEEZE RECORD

Amount and kind of material used	Depth interval treated

INITIAL PRODUCTION

Date of first production D&A		Producing method (flowing, pumping, gas lift, etc.)			
RATE OF PRODUCTION PER 24 HOURS		Oil bbls.	Gas MCF	Water bbls.	Gas-oil ratio CFPB
Disposition of gas (vented, used on lease or sold)				Producing interval (s)	

INSTRUCTIONS: As provided in KCC Rule 82-2-125, within 90 days after completion of a well, one completed copy of this Drillers Log shall be transmitted to the State Geological Survey of Kansas, 4150 Monroe Street, Wichita, Kansas 67209. Copies of this form are available from the Conservation Division, State Corporation Commission, 3830 So. Meridian (P.O. Box 17027), Wichita, Kansas 66217. Phone AC 316-522-2206. If confidential custody is desired, please note Rule 82-2-125. Drillers Logs will be on open file in the Oil and Gas Division, State Geological Survey of Kansas, Lawrence, Kansas 66044.

Operator Tomlinson Oil Co., Inc.		DESIGNATE TYPE OF COMP.: OIL, GAS, DRY HOLE, SWDW, ETC.: Dry Hole	
Well No. #1	Lease Name Rusco		
s14 T 18SR 13 XX W			
WELL LOG		SHOW GEOLOGICAL MARKERS, LOGS RUN, OR OTHER DESCRIPTIVE INFORMATION.	
Show all important zones of porosity and contents thereof; cored intervals, and all drill-stem tests, including depth interval tested, cushion used, time tool open, flowing and shut-in pressures, and recoveries.			
FORMATION DESCRIPTION, CONTENTS, ETC.	TOP	BOTTOM	NAME
<p>Dst 1 (1586-1675) 30", 30", 30", 30", Rec. 100' MSW, IFP 98- 109#, FFP 109-120#, ISIP 403#, FSIP 391#, Temp 98.</p> <p>Dst 2 (3078-3115) 20", 20", 20", 20", WB/8", Died, Rec. 12' Mud, IFP 76#, FFP 76#, ISIP 76#, FSIP 76#,</p> <p>Dst 3 (3125-3175) 20", 30", 45", 60", WB/throughout, Rec 30' Mud, IFP 87-87#, ISIP 152#, FFP 87-87#, FSIP 218#</p> <p>Dst 4 (2552-2696) Packer failed. Mis run</p> <p>Dst 5 (2552-2696) 18 min weak blow, Flush tool, 1 min weak blow, lost packer seat, IFP 109-109#, No other pressures</p>			<p>Anh 700</p> <p>B/Anh 723</p> <p>Heebner 2979</p> <p>Brown Lime 3073</p> <p>Lansing 3085</p> <p>Arbuckle 3349</p> <p>RTD 3355</p>
USE ADDITIONAL SHEETS, IF NECESSARY, TO COMPLETE WELL RECORD.			
Date Received	<div style="text-align: center;">  Signature  Title 10-15-77 Date </div>		

448401