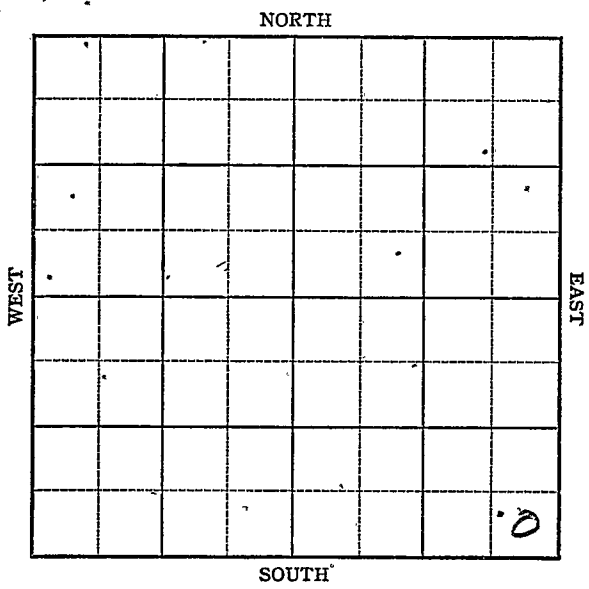


KANSAS

Section 1 Township 19 Range 10W

Well No. 1 Penhke (Behnke)

Company Cities Service ?



Sec. 1 Twp. 19 R. 10-W

Well No. #1 Penhke Farm

Cities Service Company

Silica Pool

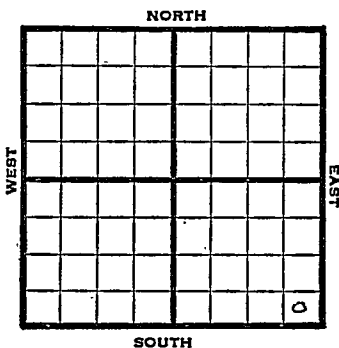
_____ Ft. from N. Line

330 Ft. from S. Line

330 Ft. from E. Line

_____ Ft. from W. Line

SE/C



1947 Elev. 1716' REPORT

- 6/18 Location
- 6/24 8" @ 262'
Drlg 1565'
- 7/1 Drlg 3250
- 7/8 Lansing 2891'
Arbuckle 3275'-95 TD
5" @ 3125'
RUST
- 7/16 " "
- 7/22 Pump 76 bbls oil / 36 W 24 hrs.
- 7/29 " "
- 8/6 " "
- 8/13 Lans 2888'
Arg. 3275'
5" @ 3125'
Perf. Lans.
Pump 31 oil / 14 W Pot.
Gr. 41.7
T.D. 3295'
Completed.

COMPLETED

Map No. _____ Sec. 1 Twp. 19 R. 10W

Well No. 1 Penhke

Cities Service Company

FIRST REPORT

Contractor

SE/C

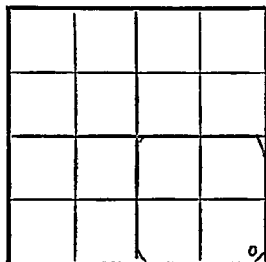
SECTION PLAT

_____ Ft. from N. Line

330 Ft. from S. Line

330 Ft. from E. Line

_____ Ft. from W. Line



Rice County

Location X

Rig up _____

Drilling and Remarks:

RECORD

Cased _____ in, _____ ft.

Sand _____

Gas _____

Oil _____

Total Depth _____

PRODUCTION

1st 24 hrs. Nat. _____

1st 24 hrs. after shot _____

Gas _____ Cu. Ft.

Dry Hole _____

Abandoned _____

Date

JUN 1 8 1947 19

S. J. LEWIS Scout

