

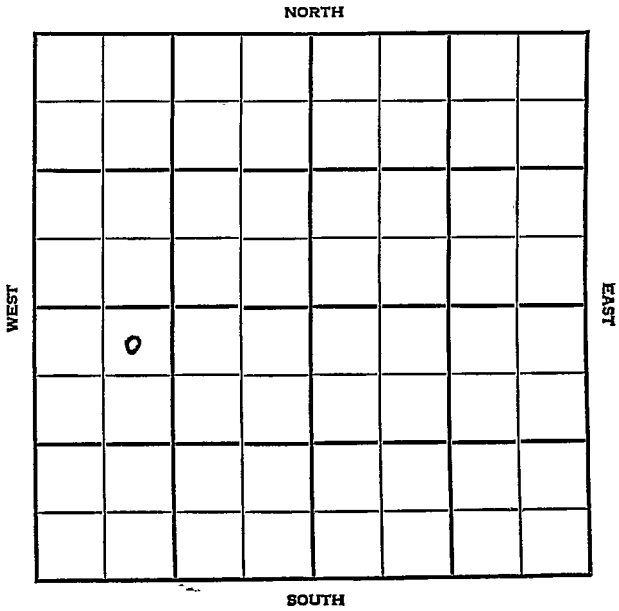
DX 78-1

Barton KANSAS

Section 10 Township 19 Range 13W

Well No. 1 Dodge

Company Schermerhorn Oil



Barton

| | | |
|------|------|-----|
| SEC. | TWP. | R. |
| 10 | 19 | 13W |

WELL NO. #1 Dodge FARM

COMPANY

Schermerhorn Oil

CONTRACTOR badger

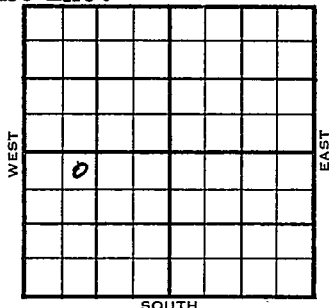
Bissell Point Ext. NORTH

330 Ft. from N. Line

Ft. from S. Line

Ft. from E. Line

990 Ft. from W. Line



NE NW SW

| | ELEVATION | REPORT |
|------|-----------|--------|
| 1955 | 1851' | |

3/9 Spud 3-7-55
 3/23 Spud 3-7-55, D&A, TD 3483,
 Anhy 748, 8" @ 753, Heeb 3063,
 Br Line 3159, Lans 3172,
 DST 3164-92, open 45 min. Rec
 30' SOCM, 0#, EST 3198-3248,
 open 1/2 hr. Rec 15' mud 150#
 DST 3361-93, open 1/2 hr Rec.
 15' mud, 530#, Cong 3407, Arb
 3420, DST 3422-28, open 1/2 hr
 Rec 15' mud 300#, DST 3428-38
 open 1 hr. Rec. 62' mud, 160#
 TD 3483
 X D&A

ABANDONED

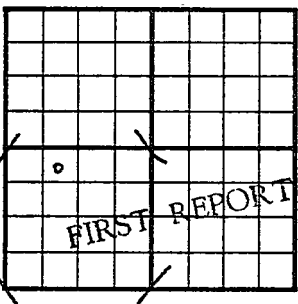
County Barton State Kansas

Sec. 10 (Blk. Twp.) 19 (Sur. Rge.) 13W Map No.

Operator Schermerhorn Oil

Well No. 1 Farm Dodge

Elev. Location NE NW SW



330 Ft. From N Line SW

990 Ft. From W Line Quarter

1st. Report MAR 9 1955

Completion _____

Remarks _____

Badger - Contr.

Spudding Date 3-7-55

Drilg. Data Bissell Point Ext.

FABEN GILSTRAP


County Barton State Kansas

Sec. 10 (Blk. 19) (Sur. 13W) (Twp. Map No.)

Operator Schermerhorn Oil

Well No. 1 Farm Dodge

Elev. 1851 Location NE NW SW



330 Ft. From N Line SW

990 Ft. From W Line Quarter

Ist. Report

Completion MAR 23 1955

Remarks Bissell Point Ext.

Badger - Contr.

Spudding Date 3-7-55

Drig. Data D & A TD 3483

Anhy 748 8" @ 753 Heeb. 3063

Br. lime 3159 Lans. 3172 DST 3164-92

open 45 min. Rec. 30' socm 0#

DST 3198-3248 open 1/2 hr. Rec. 15' mud

150# DST 3361-93 open 1/2 hr. Rec.

15' mud 530# Cong. 3407 Arb. 3420

DST 3422-28 open 1/2 hr. Rec. 15' mud

300# DST 3428-38 open 1 hr. Rec.

62' mud 160# TD 3483

D & A

FABEN GILSTRAP