

KANSAS

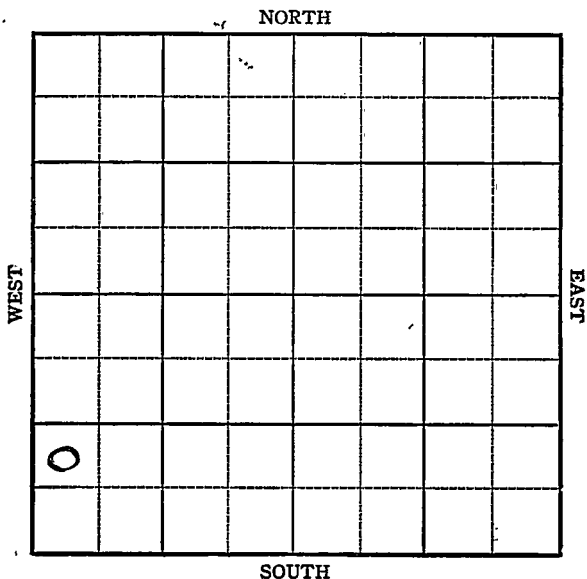
FORM 51 5M PETROL

Barton

Section 10 Township 19 Range 15W

Well No. #1 F. Seeber

Company Transwestern



Sec. 10 Twp. 19 R. 15W

Well No. #1 F. Seeber Farm

Transwestern Company

Wildcat

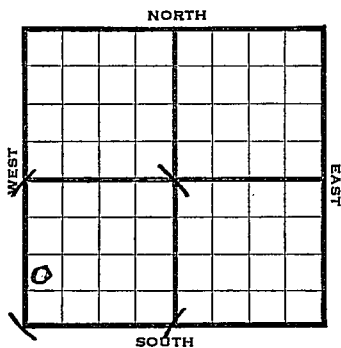
 Ft. from N. Line

990 Ft. from S. Line

 Ft. from E. Line

330 Ft. from W. Line

bled. 1941



1944

REPORT

4/12

Location

4/19

Drlg. 675

4/26

Drlg. 1400'
8" @ 914

5/3

Drlg. 2500'

5/10

Lans 3262
Cong' 3530
Arb 3576-85
TD SO 5" @ 3570 RUST

5/17

" " " "

5/24

TD 3589-1900' oil in 8 hrs.

5/31

" " " "

6/7

Testing.

6/15

"

6/21

"

6/28

5" @ 3570
Arb. 3576
TD 3589
Pump 160 Pot. Gravity 36 1/4

COMPLETED

KANSAS
 Map No. 82 Sec. 10 Twp. 19 R. 15W

Well No. 1 F. Seeber

Transwestern Company

FIRST REPORT

Contractor

NW SW SW

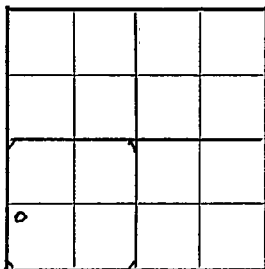
SECTION PLAT

_____ Ft. from N. Line

990 Ft. from S. Line

_____ Ft. from E. Line

330 Ft. from W. Line



Wildcat

Location X

Rig up _____

Drilling and Remarks:

RECORD

Cased _____ in., _____ ft.

Sand _____

Gas _____

Oil _____

Total Depth _____

PRODUCTION

1st 24 hrs. Nat. _____

1st 24 hrs. after shot _____

Gas _____ Cu. Ft.

Dry Hole _____

Abandoned _____

Date

APR 1 2 1944 19

S. J. LEWIS Scout

