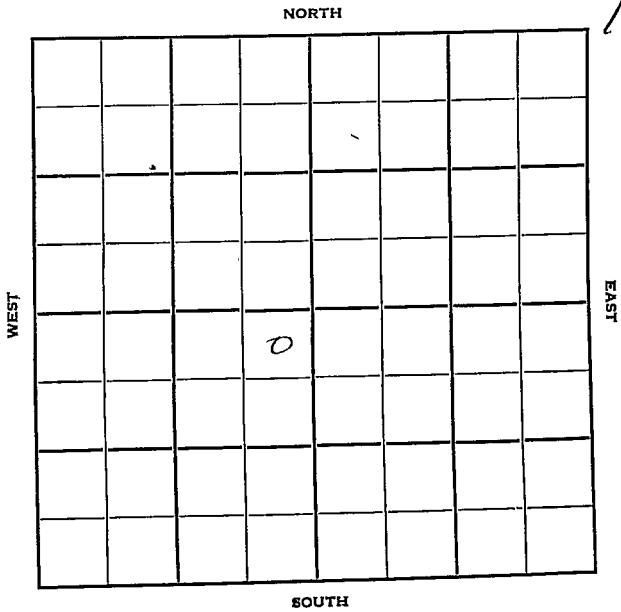


Section 11 Township 19 Range 12W

Well No. #1 Ahrens

Company Aladdin & Crow



Sec. 11 Twp. 19 R. 12-W

Well No. #1 Ahrens Farm

Aladdin & Crow Company

Crow Drlg Contractor

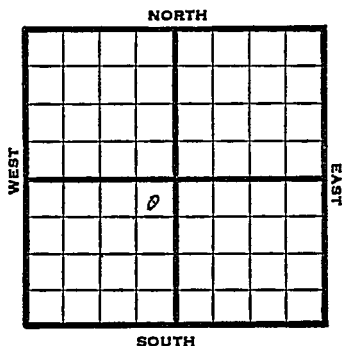
Cheyenne View

330 Ft. from N. Line

_____ Ft. from S. Line

330 Ft. from E. Line

_____ Ft. from W. Line



NE NE SW

1950

Elev 1833' REPORT

3/22

Spud 3-18-50

8" @ 238'

Drlg 1570'

4/12

TD 3403'

8" @ 238'

KC 3112'

DST 3114-82

Rec 540' oil

Cong 3401

5" @ 3403'

Perf 24/3170-78

Perf 42/3148-62'

Perf 42/3130-43'

Perf 24/3118-26'

Perf 47/3100-16'

3000 acid

Flow 891 BOPD

Comp

COMPLETED

Map No. _____ Sec. 11 Twp. 19 R. 12WWell No. 1 Ahrens

_____ Aladdin & Crow _____ Company

_____ Crow Drlg. _____ Contractor

NE NE SW


SECTION PLAT

330 Ft. from N. Line

_____ Ft. from S. Line

330 Ft. from E. Line

_____ Ft. from W. Line



Barton County

Location _____

Rig up _____

Drilling and Remarks:

Spud 3-18-50

8" @ 238

drlg. 1570

RECORD

Cased _____ in., _____ ft.

Sand _____

Gas _____

Oil _____

Total Depth _____

PRODUCTION

1st 24 hrs. Nat. _____

1st 24 hrs. after shot _____

Gas _____ Cu. Ft.

Dry Hole _____

Abandoned _____

Date

MAR 22 1950 19

J. E. TYRA

Scout

Kansas Cheyenne View

Map No. _____ Sec. 11 Twp. 19 R. 12W

Well No. 1 Ahrens

Aladdin & Crow Company

Contractor

NE NE SW

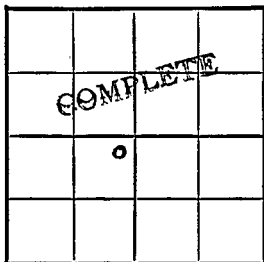
E1 1833
SECTION PLAT

330 Ft. from N. Line

_____ Ft. from S. Line

330 Ft. from E. Line

_____ Ft. from W. Line



Barton County

Location _____

Rig up _____

Drilling and Remarks:

8" @ 238
K.C. 3112
dst. 3114-82 nec
540' oil
cong 3401-
5" @ 3403
perf 24/3170-78

RECORD

Cased _____ in., _____ ft.

Sand _____

Gas _____

Oil _____

Total Depth 3403

PRODUCTION

1st 24 hrs. Nat. _____

1st 24 hrs. after shot _____

Gas _____ Cu. Ft.

Dry Hole _____

Abandoned _____

Date _____ (aur)

APR 12 1950

19

J. E. TYRA

Scout

perf 42/3148-62

" 42/3130-43

TOUR 163 24/3118-26

TOUR 164 17/3100-16

3000 acids.

Flaw	

89/ BOPP

AT 2 mark

and 1 ma 3 7

en 17V 113 17

640 27

1 50

1 50

1 50

NO

APR 2 1950

- Scout Cards
- Land Small Map
- Land Wall Map
- Tracings
- France Map
- Pierce Map
- Misc.

1950

W 2 1 2