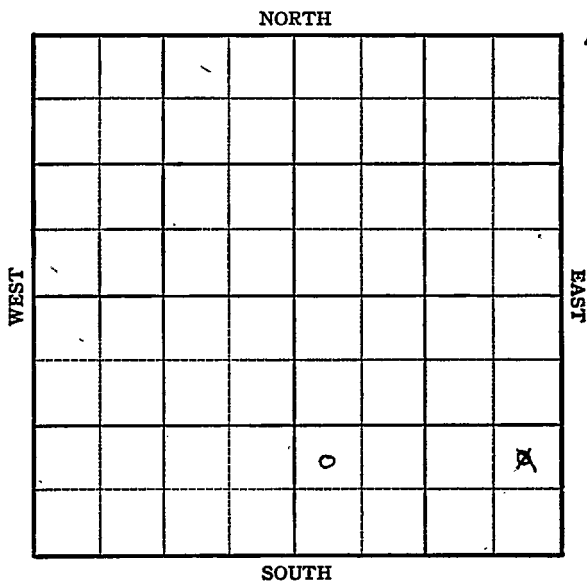


Section 11 Township 19 Range 12-W

Well No. #1 ~~Lille~~ Hammeki Bros

Company Lion Oil



Sec. 11 Twp. \_\_\_\_\_ R. \_\_\_\_\_

Well No. #1 ~~Luille~~ HAMMcke Bros. Farm \_\_\_\_\_

Lion Oil Company \_\_\_\_\_

- Rine Oil Contractor \_\_\_\_\_

Cheyenne View

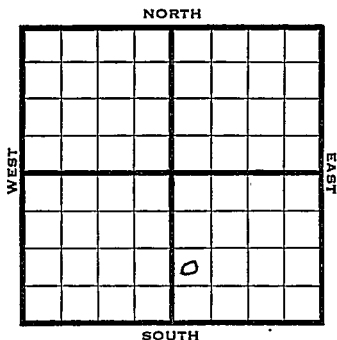
\_\_\_\_\_ Ft. from N. Line

990' Ft. from S. Line

\_\_\_\_\_ Ft. from E. Line

330' Ft. from W. Line

NW SW SE



1950

Elev 1835

**REPORT**

5/10

Rig up

6/21

TD 3390

8" @ 260

Anhy 640

Heeb 2991

Br lime 3105

Lans 3123

DST 3123-95 opn 18 min rec 450' g & ocm

Arb 3384

5" @ 3387

2 1/2 / 3182-87

400' oil in hole in 4 hr

100 acid

S/9 bo plus SW

set plug @ 3175

2 1/2 / 3164-72

S/133 bo 33 bw 8 hr

2 1/2 / 3148-52

S/75 bo trace wtr 5 hr

plug @ 3125

18 / 3122-28

18 / 3125-31

1000 acid

Flow 9 bo in 40 min

S/3 boph

2000 acid

S/210 boph

pump 80 bo 16 bw 5 hr

Comp 385 bopd 5% wtr

Completed

**COMPLETED**

Cheyenne View

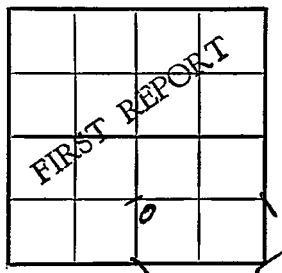
Map No. \_\_\_\_\_ Sec. 11 Twp. 19 R. 12WWell No. 11111111Lion Oil CompanyRine Drlg. ContractorNW 5<sup>th</sup> SE

## SECTION PLAT

\_\_\_\_\_ Ft. from N. Line

990 Ft. from S. Line

\_\_\_\_\_ Ft. from E. Line

330 Ft. from W. Line

Barton

Location \_\_\_\_\_

Rig up X

Drilling and Remarks: \_\_\_\_\_

## RECORD

Cased \_\_\_\_\_ in., \_\_\_\_\_ ft.

Sand \_\_\_\_\_

Gas \_\_\_\_\_

Oil \_\_\_\_\_

Total Depth \_\_\_\_\_

## PRODUCTION

1st 24 hrs. Nat. \_\_\_\_\_

1st 24 hrs. after shot \_\_\_\_\_

Gas \_\_\_\_\_ Cu. Ft.

Dry Hole \_\_\_\_\_

Abandoned \_\_\_\_\_

Date

MAY 10 1950 19J. E. TYRA Scout

0/70

B

1950

DEPT. OF THE INTERIOR


I  
 I  
 I  
 I

RECORD

15 1950

Scout Cards	
Land Small Map	
Land Wall Map	3
Tracings	
France Map	
Pierce Map	
Misc.	

2100

KARST

Map No. \_\_\_\_\_ Sec. 11 Twp. 19 R. 12W

Well No. 1 Hammeke Bros.

Lion Oil Company

**CORRECTION**

Contractor \_\_\_\_\_

NW SW SE

**SECTION PLAT**

\_\_\_\_\_ Ft. from N. Line

990 Ft. from S. Line

\_\_\_\_\_ Ft. from E. Line

330 Ft. from W. Line

		o	

Barton County

Location \_\_\_\_\_

Rig up \_\_\_\_\_

Drilling and Remarks:

Reported

#1 Lucille

**RECORD**

Cased \_\_\_\_\_ in., \_\_\_\_\_ ft.

Sand \_\_\_\_\_

Gas \_\_\_\_\_

Oil \_\_\_\_\_

Total Depth \_\_\_\_\_

**PRODUCTION**

1st 24 hrs. Nat. \_\_\_\_\_

1st 24 hrs. after shot \_\_\_\_\_

Gas \_\_\_\_\_ Cu. Ft.

Dry Hole \_\_\_\_\_

Abandoned \_\_\_\_\_

Date

MAY 31 1950

19

J. E. TYRA

Scout

100

100

100-24 100-24

JUL 5 1930

Scout Cards	.....
Land Small Map	.....
Land Wall Map	.....
Tracings	.....
France Map	.....
Pierce Map	.....
Misc.	.....

37

Map No. \_\_\_\_\_ Sec. 11 Twp. 19 R. 12W

Well No. 1 Hammeke Bros.

\_\_\_\_\_ Lion Oil \_\_\_\_\_ Company

\_\_\_\_\_ Contractor

NW SW SE

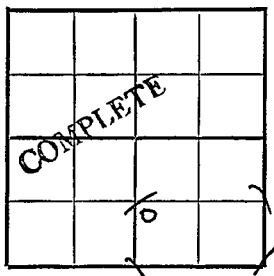
E1. 1835  
SECTION PLAT

\_\_\_\_\_ Ft. from N. Line

990 Ft. from S. Line

\_\_\_\_\_ Ft. from E. Line

330 Ft. from W. Line



Barton County

Location \_\_\_\_\_

Rig up \_\_\_\_\_

Drilling and Remarks:

8" C 260

Anhy 640

Heeb. 2991

Br. line 3105

Lans. 3123

DST 3123-95

open 18 min.

RECORD

Cased \_\_\_\_\_ in., \_\_\_\_\_ ft.

Sand \_\_\_\_\_

Gas \_\_\_\_\_

Oil \_\_\_\_\_

Total Depth 3390

PRODUCTION

1st 24 hrs. Nat. \_\_\_\_\_

1st 24 hrs. after shot \_\_\_\_\_

Gas \_\_\_\_\_ Cu. Ft.

Dry Hole \_\_\_\_\_

Abandoned \_\_\_\_\_

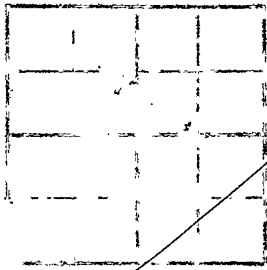
Red. 450' g & ocm  
Date

JUN 21 1950 19

J. E. TYRA Scout

Comp. 385 bopd 5% water  
Pump 80 bo 16 bw 5 hr.

STATION - 1A1



S / 210 bopd  
2000 acid

S / 3 bopd

FLOW 9 bo 14 40-min.

1000 acid

18 / 3125-31

18 / 3122-28

plug C 3125

S / 75 bo trace water 5 hr.

24 / 3148-52

set plug C 3157

S / 133 bo 33 bw 8 hr.

24 / 3164-72

set plug C 3175

S / 9 bo plus set water

100 acid

400: oil hold

24 / 3182-87

5 / 3287

FD 3390

Arb. 3384

- Scout Cards - *FW*
- Land Small Map
- Land Wall Map
- Tracings
- France Map
- Pierce Map
- Misc.