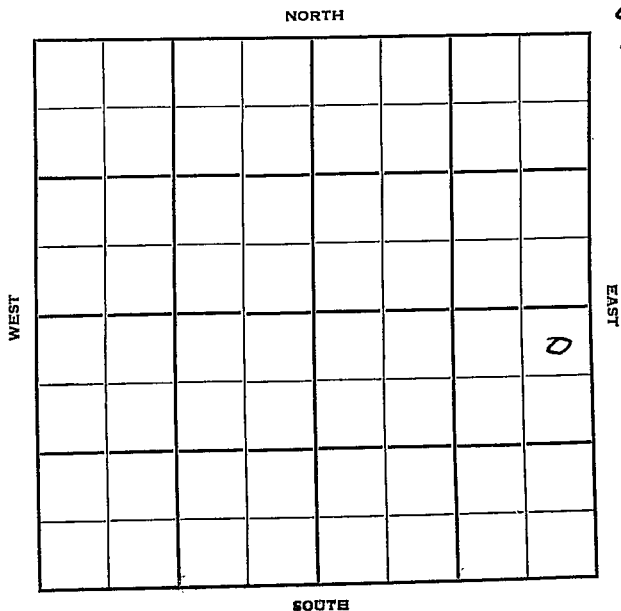


Section 11 Township 19 Range 12W

Well No. #1 Kultgen "B"

Company Aladdin & Crow



Sec. 11 Twp. 19 R. 12W

Well No. #1 Kultgen "B" Farm

Aladdin & Crow Company

Contractor

Cheyenne View

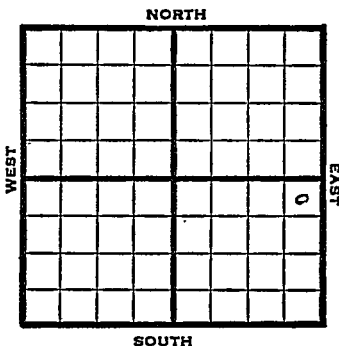
330' Ft. from N. Line

Ft. from S. Line

330' Ft. from E. Line

Ft. from W. Line

NE NE SE



1950

Elev 1823'

REPORT

1/25

MIM

4/5

TD 3434'

8" @ 232'

5" @ 3393'

Lans 3114'

Set plug 3291-

Perf 15/3184-89

Perf 36/3158-70

81 BOPD

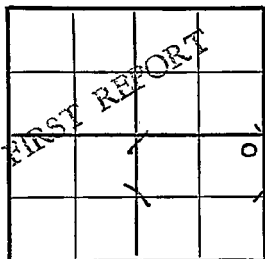
Comp

COMPLETED

Map No. _____ Sec. 11 Twp. 19 R. 12WWell No. 1 Kultgen "B"_____
Aladdin & Crow Company_____
Contractor

NE NE SE

SECTION PLAT

330 Ft. from N. Line_____
Ft. from S. Line330 Ft. from E. Line_____
Ft. from W. Line

Barton County

Location _____

Rig up _____

Drilling and Remarks:

M I M

RECORD

Cased _____ in., _____ ft.

Sand _____

Gas _____

Oil _____

Total Depth _____

PRODUCTION

1st 24 hrs. Nat. _____

1st 24 hrs. after shot _____

Gas _____ Cu. Ft.

Dry Hole _____

Abandoned _____

Date

JAN 25 1950

19

J. E. TYSON Scout

UNITED STATES GOVERNMENT

UNITED STATES GOVERNMENT

UNITED STATES GOVERNMENT

UNITED STATES GOVERNMENT

UNITED STATES GOVERNMENT

UNITED STATES GOVERNMENT

UNITED STATES GOVERNMENT

UNITED STATES GOVERNMENT

UNITED STATES GOVERNMENT

UNITED STATES GOVERNMENT

UNITED STATES GOVERNMENT

UNITED STATES GOVERNMENT

UNITED STATES GOVERNMENT

UNITED STATES GOVERNMENT

UNITED STATES GOVERNMENT

UNITED STATES GOVERNMENT

UNITED STATES GOVERNMENT

UNITED STATES GOVERNMENT

UNITED STATES GOVERNMENT

UNITED STATES GOVERNMENT

UNITED STATES GOVERNMENT

~~20~~ 1950

Scout Cards	_____
Land Small Map	_____
Land Wall Map	_____
Tracings	_____
Franchise Map	_____
Pledge Map	_____
Misc.	_____

Kansas

Map No. _____ Sec. 11 Twp. 19 R. 12W

Well No. 1 Kultgen "B"

Aladdin & Crow Company

Contractor

NE NE SE

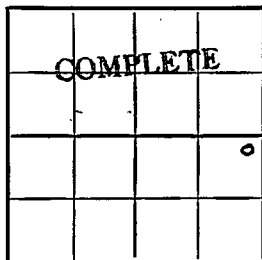
E. 1823
SECTION PLAT

330 Ft. from N. Line

_____ Ft. from S. Line

330 Ft. from E. Line

_____ Ft. from W. Line



Barton County

Location _____

Rig up _____

Drilling and Remarks:

8" @ 232
5" @ 3393
Land 3114
sup plug 3291
perf 15/3184-89
36/3158-70
81 BOP D

RECORD

Cased _____ in., _____ ft.

Sand _____

Gas _____

Oil _____

Total Depth 3434

PRODUCTION

1st 24 hrs. Nat. _____

1st 24 hrs. after shot _____

Gas _____ Cu. Ft.

Dry Hole _____

Abandoned _____

Date

APR 5 1950 19

J. E. TYRA

Scout

1950

Scout Cards

Land Small Map


Land Wall Map

Tracings

France Map

Pierce Map

Misc.



APR 14 1950

APR 14 1950

APR 14 1950

APR 14 1950

Scout Cards	Edith
Land Small Map	
Land Wall Map	3
Tracings	
France Map	
Pierce Map	
Misc.	

1950