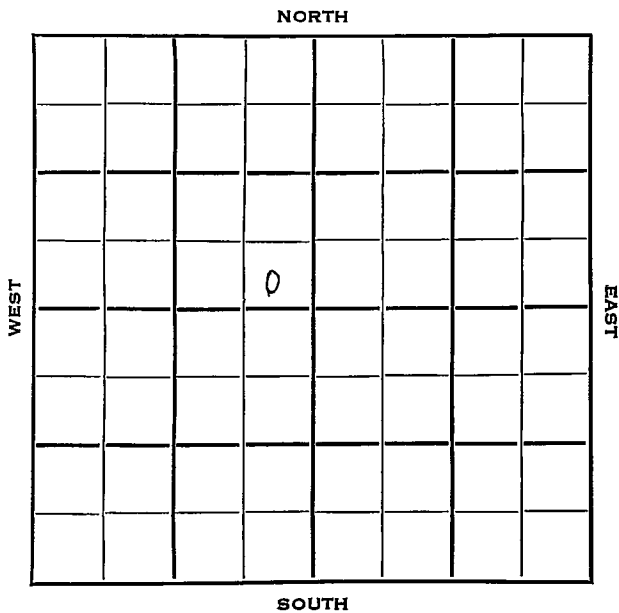


Section 13 Township 19 Range 11 W

Well No. # 1 Engelhart

Company Ruppe Ferguson



Barton KANSAS

SEC.	TWP.	R.
13	19	11W ✓

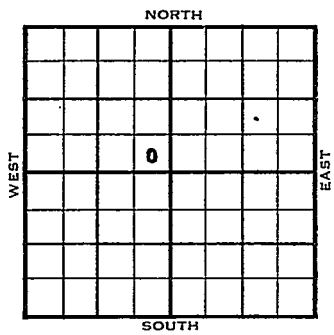
WELL NO. **1 Engelhart** FARM

COMPANY **Rupp-Ferguson**

CONTRACTOR **Rupp-Ferguson**

**Wildcat**

\_\_\_\_\_ Ft. from N. Line  
**330** \_\_\_\_\_ Ft. from S. Line  
**330** \_\_\_\_\_ Ft. from E. Line  
 \_\_\_\_\_ Ft. from W. Line



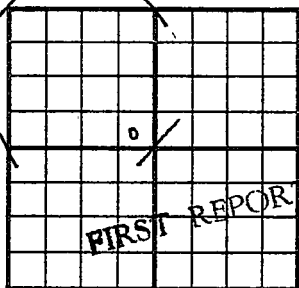
**SE SE NW**

1954	ELEVATION	REPORT
------	-----------	--------

3/31	Spud 3-25-54 8" @ 196' D rlg. 2300'	
4/7	Spud 3-25-54 D & A TD 3387' 8" @ 196' Heeb 2913', Br. Lime 3033', Lans 3053' Cong 3326' TD 3387' D & A	

**ABANDONED**

County **Barton** State **Kansas**  
 Sec. **13** (Blk. Twp.) **19** (Sur. Rge.) **11W** Map No.  
 Operator **Rupp-Ferguson**  
 Well No. **1** Farm **Engelhart**  
 Elev. **1776** Location **SE SE NW**

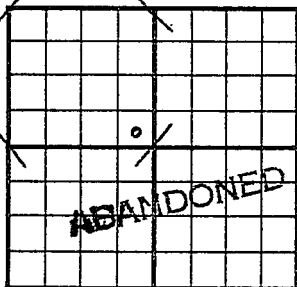


**330** Ft. From **S** Line **NW**  
**330** Ft. From **E** Line **Quarter**  
 Ist. Report **MAR 31 1954**  
 Completion  
 Remarks **Rupp-Ferguson - Contr.**  
 Spudding Date **3-25-54**  
**Wildcat**

Drig. Data

**8" @ 196 drig. 2300**

County Barton State Kansas  
 Sec. 13 (Blk. 19) (Sur. 11W) (Twp.) (Rge.) Map No.  
 Operator Rupp-Ferguson  
 Well No. 1 Farm Engelhart  
 Elev. 1776 Location SE SE NW



330 Ft. From S Line NW  
330 Ft. From E Line Quarter

Ist. Report

Completion APR 7 1954

Remarks Wildcat

Rupp-Ferguson - Contr.

Spudding Date 3-25-54

Drig. Data D & A TD 3387

8" @ 196 Heeb. 2913 Br. lime 3033

Lans. 3053 Cong. 3326 TD 3387

D & A