

Section 13 Township 19 Range 11W

Well No. 1 Wendel

Company Colorado Oil & Gas

NORTH

						0	

WEST

EAST

SOUTH

Barton

KANSAS

SEC.	TWP.	R.
13	19	11 W

WELL NO. # 1 Wendel FARM  
 COMPANY

CONTRACTOR Colorado Oil & Gas

Glen Peel  
 Rick Pool

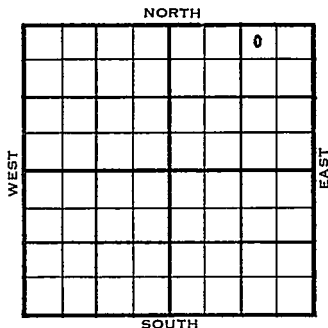
330 Ft. from N. Line

Ft. from S. Line

990 Ft. from E. Line

Ft. from W. Line

NW NE NE



1954	ELEVATION 1780'	REPORT
------	--------------------	--------

12/15 Spud 12-11-54  
 8" @ 244  
 Drlg. 1680'

12/22 Spud 12-11-54  
 D & A  
 TD 3397'  
 8" @ 244'  
 Heeb 2911'; Br. Lime 3030, Lans 3052'  
 BKC 3312', Cong 3336'  
 TD 3397'  
 D & A

**ABANDONED**

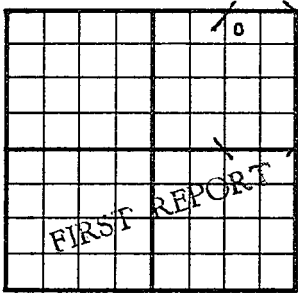
County Barton State Kansas

Sec. 13 (Blk. Twp.) 19 (Sur. Rge.) 11W Map No.

Operator Colorado Oil & Gas

Well No. 1 Farm Wendel

Elev. \_\_\_\_\_ Location NW NE NE



330 Ft. From N Line NE c

990 Ft. From E Line Quarter

Ist. Report DEC 15 1954

Completion \_\_\_\_\_

Remarks \_\_\_\_\_

Glen Peel - Contr.

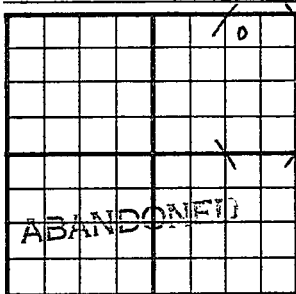
Spudding Date 12-11-54

Drilg. Data Rick Pool

8" @ 244 drilg. 1680

FARM GILSTRAP

County Barton State Kansas  
 Sec. 13 (Blk. Twp.) 19 (Sur. Rge.) 11W Map No.  
 Operator Colorado Oil & Gas  
 Well No. 1 Farm Wendel  
 Elev. 1780 Location NW NE NE



330 Ft. From N Line NE  
990 Ft. From E Line Quarter

Ist. Report

Completion DEC 22 1954

Remarks Rick Pool

Glen Peel - Contr.

Spudding Date 12-11-54

Drilg. Data D & A TD 3397  
8" @ 244 Heeb. 2911 Br. line 3030  
Lams. 3052 B KC 3312 Cong. 3336  
TD 3397

D & A

FABEN G'LTRAP