

State of Kansas



JOHN CARLIN
R. C. LOUX
JANE T. ROY
PHILLIP R. DICK
CAROL J. LARSON

Governor
Chairman
Commissioner
Commissioner
Executive Secretary

State Corporation Commission

CONSERVATION DIVISION

(Oil, Gas and Water)
200 Colorado Derby Building
202 West 1st Street
WICHITA, KANSAS 67202

August 20, 1982

THIS PERMIT

WELL PLUGGING AUTHORITY

AUG 23 1982

NOV 20 1982

EXPIRES

Dunekack #1
C SW SW
Sec. 15-19S-14W
Barton
T.D. 3550'
Rockhold Eng.

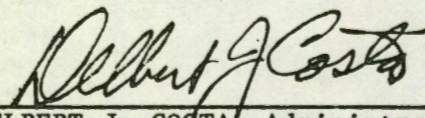
Rupe Oil Company, Inc.
P. O. Box 2273
Wichita, KS 67201

Gentlemen:

This is your authority to plug the above subject well in accordance with the Rules and Regulations of the State Corporation Commission.

This authority is void after ninety (90) days from the above date.

Yours very truly,



DELBERT J. COSTA, Administrator

Mr. Marion Schmidt, 2104 Canterbury Rd., Hays, KS. 67601(913)628-1200
is hereby assigned to supervise the plugging of the above named well

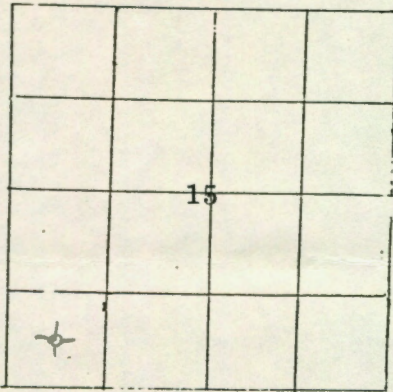
NOTE: If you are unable to contact District Plugging Agent at his regular number, call TOLL FREE 1-800-362-1358.

mailed copy
John Cecil
8/23/82

WELL PLUGGING RECORD

Give All Information Completely
 Make Required Affidavit

COUNTY Barton SEC. 15 TWP. 19 RGE. 14 X/W
 Location as in quarters or footage from lines:
C/SW/SW



Locate Well
 correctly on above
 Section Platt.

Lease Owner Rupe Oil Co., Inc.
 Lease Name Dunekack Well No. #1
 Office Address Box 2273 - Wichita, Ks. 67201
 Character of Well (Completed as Oil, Gas or Dry Hole): Gas
 Date Well Completed _____
 Application for plugging filed _____
 Plugging commenced December 18, 1982
 Plugging completed January 3, 1983
 Reason for abandonment of well or producing formation
Depleted

Was permission obtained from the Conservation Division or it's
 Agent's before plugging was commenced? Yes

Name of Conservation Agent who supervised plugging of this well Carl Goodrow
 Producing formation _____ Depth to top _____ bottom _____ T.D. 3550'

Show depth and thickness of all water, oil and gas formations.

OIL, GAS OR WATER RECORDS

Casing Record

Formation	Content	From	To	Size	Put in	Pulled Out
				8 5/8"	800'	NONE
				4 1/2"	3544'	2835.08'

Describe in detail the manner in which the well was plugged, indicating where the mud
 fluid was placed and the method or methods used in introducing it into the hold. If cement
 or other plugs were used, state the character of same and depth placed, from _____ feet
 to _____ feet for each plug set.

Dumped four (4) sacks cement, 50' sand and four (4) sacks cement.
Shot pipe @ 2800'.
Pulled seventy (70) joints 4 1/2" casing.
Squeezed well with two (2) sacks hulls, fifty (50) sacks gel,
two hundred (200) sacks 50/50 pozmix cement with 4% added
gel and 3% calcium chloride.

(If additional description is necessary, use BACK of this sheet)

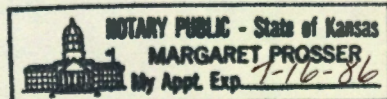
Name of Plugging Contractor Rockhold Engineering, Inc.

STATE OF KANSAS COUNTY OF BARTON, ss.

James W. Rockhold (employee of owner) or (owner or operator) of the
 above-described well, being first duly sworn on oath, says: That I have knowledge of the
 facts, statements, and matters herein contained and the log of the above-described well as
 filed and that the same are true and correct. So help me God.

(Signature) James W. Rockhold
 JAMES W. ROCKHOLD - Box 698 - Great Bend, Ks.
 (Address) 67530

SUBSCRIBED AND SWORN TO before me this 4th day of Jan., 1983



Margaret Prosser
 Notary Public.

My Commission expires:

COPY