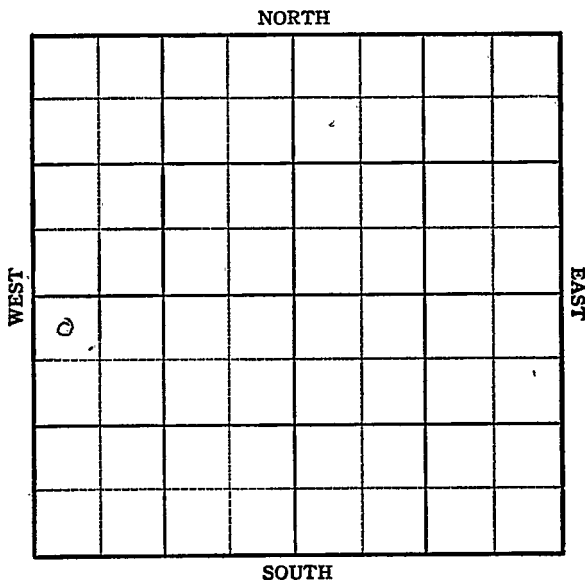


Section 14 Township 19 Range 12-W

Well No. #2 Lanterman (B)

Company Hannum



Sec. 14 Twp. 19 R.

Well No. #2 Lanterman "B" Farm

Hannum Company

Hannum Contractor

Cheyenne View

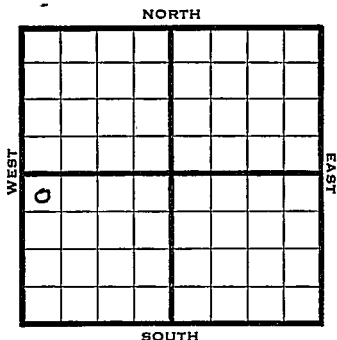
330' Ft. from N. Line

Ft. from S. Line

Ft. from E. Line

330' Ft. from W. Line

NW NW SW



1950

Elev. 1854' REPORT

5/10

8" @ 262'  
Anhy 675-705  
Drlg. 1986'

6/6

8" @ 262'  
Lans. 3150'  
5" @ 3470'  
Plug @ 3250'  
Perf 3145-53  
2471 BOPD  
TD 3470'

**COMPLETED**

Cheyenne View

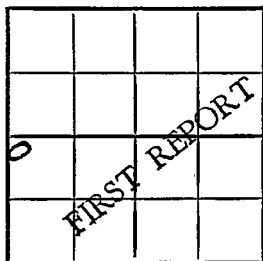
Map No. \_\_\_\_\_ Sec. 14 Twp. 19 R. 12 WWell No. 2 Lanterman (B)\_\_\_\_\_ Hannam \_\_\_\_\_ Company\_\_\_\_\_ Hannam \_\_\_\_\_ ContractorN<sup>W</sup> N<sup>E</sup> S<sup>E</sup>

## SECTION PLAT

330 Ft. from N. Line

\_\_\_\_\_ Ft. from S. Line

\_\_\_\_\_ Ft. from E. Line

330 Ft. from W. Line

Barton

Location \_\_\_\_\_

Rig up \_\_\_\_\_

Drilling and Remarks: \_\_\_\_\_

8" @ 262'

Anhy 675-705

Drlg. 1986

## RECORD

Cased \_\_\_\_\_ in., \_\_\_\_\_ ft.

Sand \_\_\_\_\_

Gas \_\_\_\_\_

Oil \_\_\_\_\_

Total Depth \_\_\_\_\_

## PRODUCTION

1st 24 hrs. Nat. \_\_\_\_\_

1st 24 hrs. after shot \_\_\_\_\_

Gas \_\_\_\_\_ Cu. Ft.

Dry Hole \_\_\_\_\_

Abandoned \_\_\_\_\_

Date .

MAY 10 1950

19

J. E. TYRA Scout

Kansas

Map No. \_\_\_\_\_ Sec. 14 Twp. 19 R. 12W

Well No. 2 Lanterman (B)

Hannum \_\_\_\_\_ Company

NW NW SW \_\_\_\_\_ Contractor E1.1854

## SECTION PLAT

330 Ft. from N. Line

\_\_\_\_\_ Ft. from S. Line

\_\_\_\_\_ Ft. from E. Line

330 Ft. from W. Line

COMPLETE			
o			

Barton

Location \_\_\_\_\_

Rig up \_\_\_\_\_

Drilling and Remarks: \_\_\_\_\_

8" @ 262  
 Sand 3150  
 5" @ 3470  
 Plug @ 3250  
 perf 3145-53  
 2471 BOPD.

## RECORD

Cased \_\_\_\_\_ in., \_\_\_\_\_ ft.

Sand \_\_\_\_\_

Gas \_\_\_\_\_

Oil \_\_\_\_\_

Total Depth 3470

## PRODUCTION

1st 24 hrs. Nat. \_\_\_\_\_

1st 24 hrs. after shot \_\_\_\_\_

Gas \_\_\_\_\_ Cu. Ft.

Dry Hole \_\_\_\_\_

Abandoned \_\_\_\_\_

Date

JUN 7 1950 19

J. E. TYRA Scout