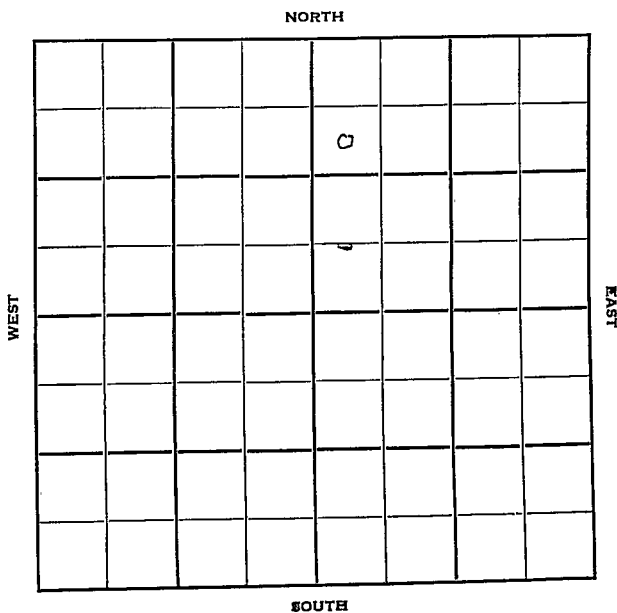


Section 14 Township 19 Range 12-W

Well No. #1 Gill

Company Aladdin Pet



Sec. 14 Twp. 19 R. 12-W

Well No. #1 Gill Farm

Aladdin Pet. Company

Contractor

Cheyenne View SW

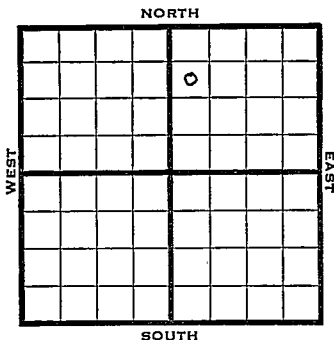
990 Ft. from N. Line

Ft. from S. Line

Ft. from E. Line

330 Ft. from W. Line

SW NW NE



1950

Elev 1838

REPORT

7/19

Location

8/16

8 5/8" @ 250

Anhy 665

Heeb 3004

Br lime 3121

Lans 3137

Cong 3395

5" @ 3415

TD 3427 18/3344-50

23/3318-20, 12/3314-18, 23/3294-3302

23/3221-28, 24/3204-12, 23/3189-97

21/3182-89, 24/3160-68, 23/3142-50

24/3134-42 SP 3193 3000 A

S/5 bwph SSO

D&A

ABANDONED

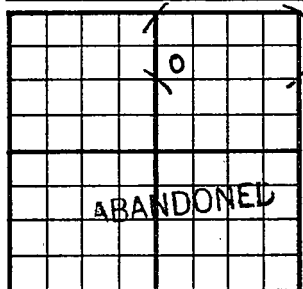
County Barton State Kansas

Sec. 14 (Blk. 19) (Sur. 12W) (Twp.) (Rge.) Map No.

Operator Aladdin Petroleum

Well No. 1 Farm Gill

Elev. 1838 Location SW NW NE



990 Ft. From N Line NE

330 Ft. From W Line Quarter

Ist. Report

Completion AUG 16 1950

Remarks

Southwest Cheyenne View

Spudding Date

Drlg. Data D & A TD 3427

8 5/8" @ 250 Anhy 665 Heeb. 3004

Br. lime 3121 Lans. 3137 Cong. 3395

5" @ 3415 TD 3427 18/ 3344-50

23/ 3318-20 12/ 3314-18 23/ 3294-3302

23/ 3221-28 24/ 3204-12 23/ 3189-97

21/ 3182-89 24/ 3160-68 23/ 3142-50

24/ 3134-42 SP 3193 3000A

S/ 5 bwph SSO

D & A

J. E. TYRA

Kansas

Map No. _____ Sec. 14 Twp. 19 R. 12W

Well No. 1 Gill

Aladdin Pet. Company

Contractor

SW NW NE

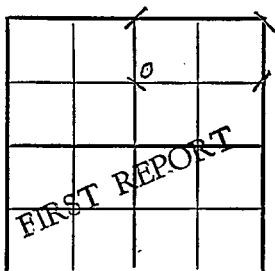
990 Ft. from N. Line

_____ Ft. from S. Line

_____ Ft. from E. Line

330 Ft. from W. Line

SECTION PLAT



Barton County

Location X

Rig up _____

Drilling and Remarks: _____

RECORD

Cased _____ in., _____ ft.

Sand _____

Gas _____

Oil _____

Total Depth _____

PRODUCTION

1st 24 hrs. Nat. _____

1st 24 hrs. after shot _____

Gas _____ Cu. Ft.

Dry Hole _____

Abandoned _____

Date

JUL 19 1950

J. E. TYRA

19

Scout