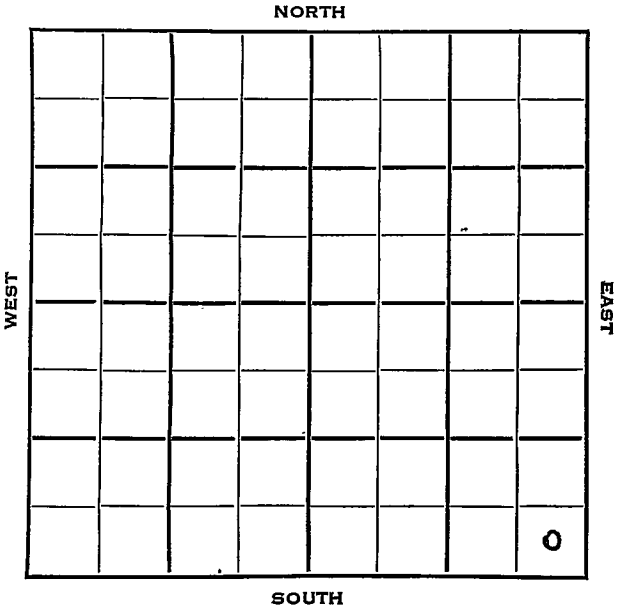


Section 14 Township 19 Range 13 W

Well No. # 1 Dodge Est.

Company Magnolia Pet.



Barton
19

KANSAS
13W



Sec. 14 Twp. _____ R. _____

Well No. #1 Dodge Est. Farm _____

Magnolia Petr. Company _____

Koopman Pool Contractor _____

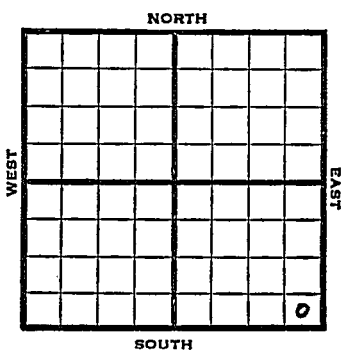
_____ Ft. from N. Line

330 Ft. from S. Line

330 Ft. from E. Line

_____ Ft. from W. Line

SE SE SE



1953

Elev. 1837' REPORT

6/10

Location

6/24

Spud 6-11-53

D & A TD 3426

8" @ 192 Heeb 3052' Lans 3174

DST 340-55 open 1 hr rec 630' SW
1160#

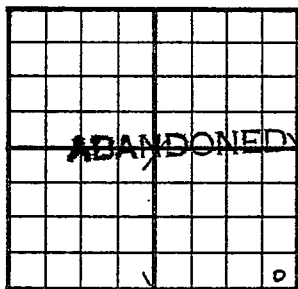
DST 3407-26 open 1 hr rec 5' mud 30#

Arb. 3406 TD 3426

D & A

ABANDONED

County Barton State Kansas
 Sec. 14 (Blk. 19 (Sur. 13W (Rge. Map No.
 Operator Magnolia Pet.
 Well No. 1 Farm Dodge Est.
 Elev. 1837 Location SE SE SE



330 Ft. From S Line SE
330 Ft. From E Line Quarter

1st. Report

Completion JUN 24 1953

Remarks Koopman Pool

Spudding Date 6-11-53

Drig. Data D & A TD 3426

8" @ 192 Heeb. 3052 Lans. 3174

DST 3240-55 open 1 hr. Rec. 630' sw

1160# DST 3407-26 open 1 hr. Rec.

5' mud 30# Arb. 3406 TD 3426

D & A

J. G. McGEHEE