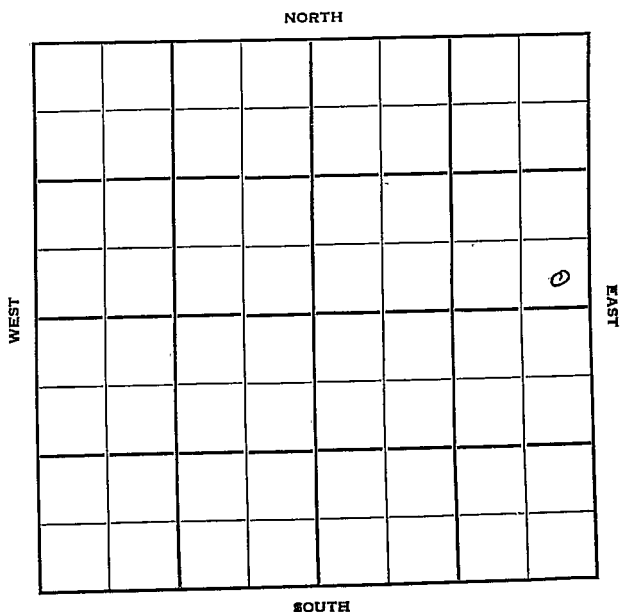


KANSAS

Section 15 Township 19 Range 12-N

Well No. #1 Schartz "A"

Company Lewis Drlg



Barton

KANSAS

Sec. 15 Twp. 19 R. 12W ✓

Well No. #1 Schartz "A" Farm

Lewis Drlg. Company

Contractor

Cheyenne View

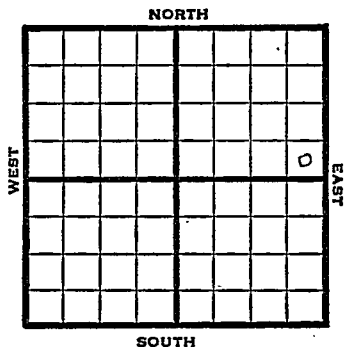
Ft. from N. Line

330' Ft. from S. Line

330' Ft. from E. Line

Ft. from W. Line

SE SE NE



1950

Elev 1850

REPORT

4/5

Spud 4-2-50

8" @ 226'

Drlg. 735'

7/19

8" @ 226'

Heeb 3009

Lans 3144

DST 3162-75, rec 170' ocm

Top 2751

Br lime 3128

Cong 3411

TD 3443

5" @ 3443

33/3300-11

4000 acid

S/9 boph

SP 3230

60/3204-3184

3000 acid

90/3146-76

500 acid

F/125 bo 2 hr

Pump 1394 bopd 21% wtr

Completed

COMPLETED

Map No. _____ Sec. 15 Twp. 19 R. 12W

Well No. 1 Scharzt "A"

Lewis Drlg. _____ Company

Contractor _____

SE SE NE

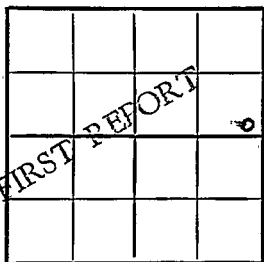
SECTION PLAT

_____ Ft. from N. Line

330 Ft. from S. Line

330 Ft. from E. Line

_____ Ft. from W. Line



Barton County

Location _____

Rig up _____

Drilling and Remarks:

Spud 4-2-50

8" @ 226

drlg. 735

RECORD

Cased _____ in., _____ ft.

Sand _____

Gas _____

Oil _____

Total Depth _____

PRODUCTION

1st 24 hrs. Nat. _____

1st 24 hrs. after shot _____

Gas _____ Cu. Ft.

Dry Hole _____

Abandoned _____

Date


APR 5 1950 19

J. E. TYRA

Scout

1

TOP



Scout Cards	
Land Small Map	
Land Wall Map	39
Tracings	
France Map	
Pierce Map	
Misc.	

[Handwritten signature]
 APR 7 1950

1950

Kansas

Map No. _____ Sec. 15 Twp. 19 R. 12W

Well No. 1 Schartz "A"

Lewis Drlg.

Company

Contractor

SE SE NE

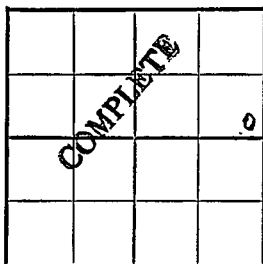
El. 1850
SECTION PLAT

_____ Ft. from N. Line

330 Ft. from S. Line

330 Ft. from E. Line

_____ Ft. from W. Line



Barton County

Location _____

Rig up _____

Drilling and Remarks:

8" @ 226

Heeb. 3009

Lans. 3144

DST 3162-75

Rec. 170' ocm

Top. 2751

Br. lime 3128

RECORD

Cased _____ in., _____ ft.

Sand _____

Gas _____

Oil _____

Total Depth 3443

PRODUCTION

1st 24 hrs. Nat. _____

1st 24 hrs. after shot _____

Gas _____ Cu. Ft.

Dry Hole _____

Abandoned _____

Date

JUL 19 1950

19

J. E. TYRA Scout

Handwritten note at top center.

Printed text at top right, possibly a date or reference number.

Main body of the document containing faint, mostly illegible text and lines, possibly a ledger or list.

Pump 1394 popd
F/ 125 po 2 hr.
500 acid

90/ 3146-76

3000 acid.

60/ 3204-3184

SP 3230

S/ 9 popn

4000 acid

33/ 3300-11

5" @ 3443

TD 3443

Comp. 3411

AUG 1 1950
059141

Scout Cards	7 W
Land Small Map	
Land Wall Map	3
Tracings	
France Map	
Pierce Map	
MISC.	