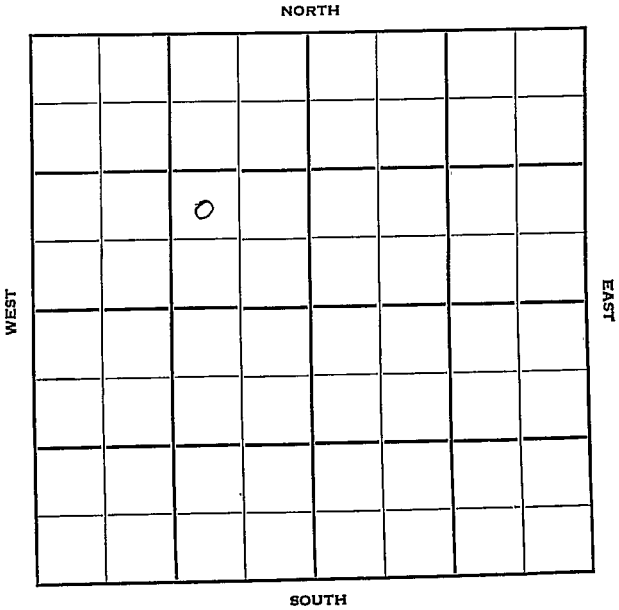


Section 15 Township 19 Range 10W

Well No. #1 Feldman

Company Branine & Holl



Rice

KANSAS ✓

Sec. 15 Twp. 19 R. 10W

Well No. #1 Feldman Farm

Branine & Holl Company

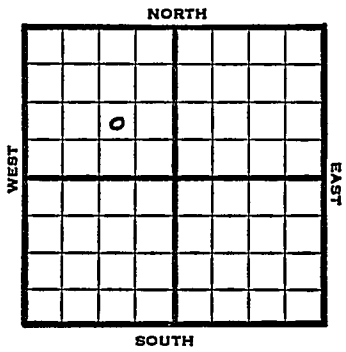
Silica Pool

_____ Ft. from N. Line

990' _____ Ft. from S. Line

990' _____ Ft. from E. Line

_____ Ft. from W. Line



NW SE NW

1950

Elev 1754'

REPORT

1/11

Spud 1-5-50
8" @ 240'

2/15

Drlg. 2086'
TD 3287'
8" @ 240'
5" @ 3284'
Lans 2943'
Arb. 3283'
35 BOPD
Comp

COMPLETED

Kansas

Silica Pool

Map No. _____ Sec. 15 Twp. 19 R. 10W

Well No. 1 Feldman

Branine & Holl

Company

Contractor

NW SE NW

SECTION PLAT

	0		
FIRST REPORT			

_____ Ft. from N. Line

990 Ft. from S. Line

990 Ft. from E. Line

_____ Ft. from W. Line

Rice County

RECORD

Location _____

Cased _____ in., _____ ft.

Rig up _____

Sand _____

Drilling and Remarks:

Gas _____

Oil _____

Spud 1-5-50

Total Depth _____

8" @ 240

drlg. 2086

PRODUCTION

1st 24 hrs. Nat. _____

1st 24 hrs. after shot _____

Gas _____ Cu. Ft.

Dry Hole _____

Abandoned _____

Date

JAN 11 1950 19

J. E. TYRA Scout

Map No. _____ Sec. ^{Kansas} 15 Twp. 19 R. 10W

Well No. 1 Feldman

Branine & Holl Company

Contractor

NW SE NW

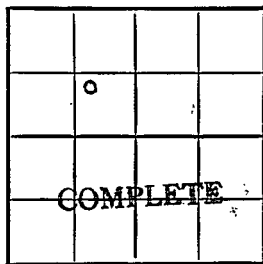
El. 1754
SECTION PLAT

_____ Ft. from N. Line

990 Ft. from S. Line

990 Ft. from E. Line

_____ Ft. from W. Line



Rice County

Location _____

Rig up _____

Drilling and Remarks:

8" @ 240
5" @ 3284
Lans 2943
arb 3283
35 BOPD

RECORD

Cased _____ in., _____ ft.

Sand _____

Gas _____

Oil _____

Total Depth 3287

PRODUCTION

1st 24 hrs. Nat. _____

1st 24 hrs. after shot. _____

Gas _____ Cu. Ft.

Dry Hole _____

Abandoned _____

Date

FEB 15 1950

J. E. TYRA

19

Scout