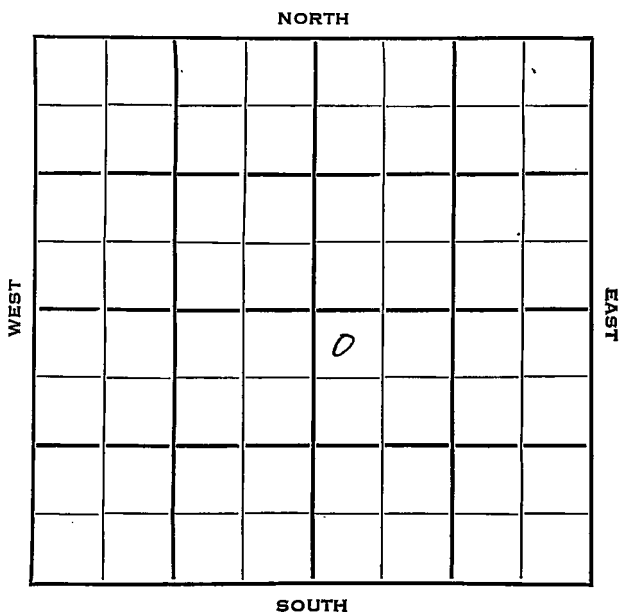


Section 15 Township 19 Range 13W

Well No. #1 Wood

Company Geo. A. Angle





Sec. 15 Twp. 19 R. 13 W

Well No. # 1 Wood Farm

Geo. A. Angle Company

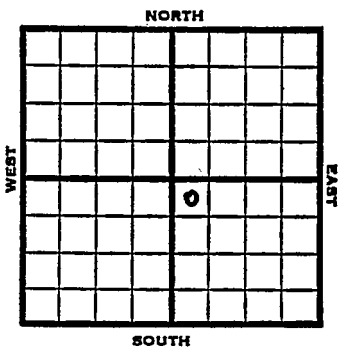
Wildcat Contractor

330 Ft. from N. Line

Ft. from S. Line

Ft. from E. Line

330 Ft. from W. Line



NW NW SE

Gulf - \$1500.00

1953

Elev. 1847'

REPORT

3/25

Location

4/2

"

4/9

"

4/16

"

4/23

8" @ 123

4/30

Heeb 3072 Br li 3172 Lans 3190' Drlg. 3200'

5/6

Spud 4-20-53

D&A

TD 3460

8" @ 123

Heeb 3072, Br lime 3172, Lans 3190

DST 3197-3230, opn 1/2 hrs., rec. 7' mud off

Arb. 3425

DST 3413-40, failed

DST 3427-40, opn 1/2 hr., rec. 38' mud

TD 3460

D&A

3190
1647
1343

ABANDONED

3425
1447
1578

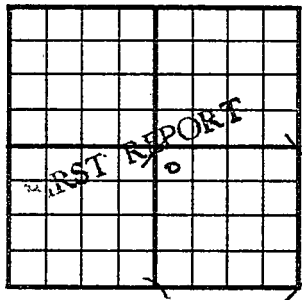
County Barton State Kansas

Sec. 15 (Blk. Twp.) 19 (Sur. Rge.) 13W Map No.

Operator Geo. A. Angle

Well No. I Farm Wood

Elev. Location NW NW SE



330 Ft. From N Line SE

330 Ft. From W Line Quarter

1st. Report MAR 25 1953

Completion

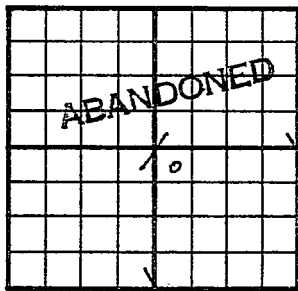
Remarks Gulf - \$1500

Spudding Date

Drlg. Data Wildcat

Location

County Barton State Kansas
 Sec. 15 (Blk. 19 (Sur. 13W Map No. (Twp.) (Rge.))
 Operator Geo. A. Angle
 Well No. 1 Farm Wood
 Elev. 1847 Location NW NW SE



330 Ft. From N Line SE

330 Ft. From W Line Quarter

1st. Report

Completion MAY 6 1953

Remarks Wildcat

Spudding Date 4-20-53

Drlg. Data D & A TD 3460

8" @ 123 Heeb. 3072 Br. lime 3172

Lens. 3190 DST 3197-3230 open $\frac{1}{2}$ hr.

Rec. 7' mud 0# Arb. 3425

DST 3413-40 failed DST 3427-40

open $\frac{1}{2}$ hr. Rec. 38' mud TD 3460

D. & A "

J. G. McGEHEE