

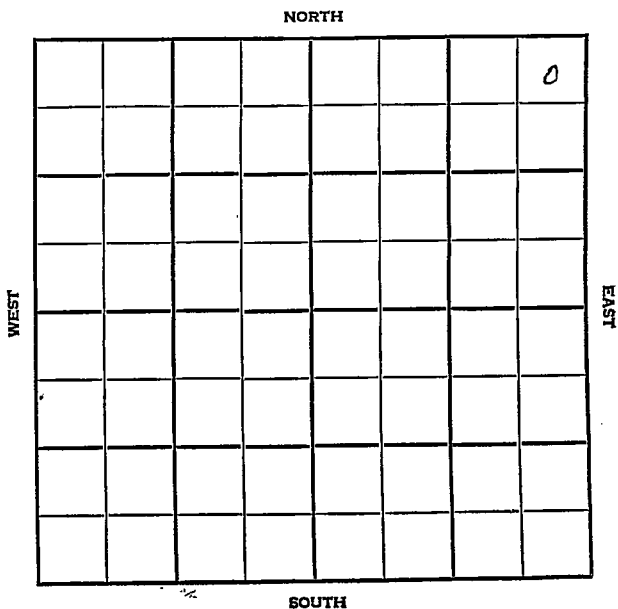
DX 78-1 Rush

KANSAS

Section 16 Township 19 Range 20W

Well No. #1 E. Webs "C"

Company Rep. Nat. & Nat. O & G



Rush

KANSAS

SEC.	TWP.	R.
16	19	20W

WELL NO. #1 E. Webs "C" FARM

COMPANY Rep. Nat. & Nat. O & G

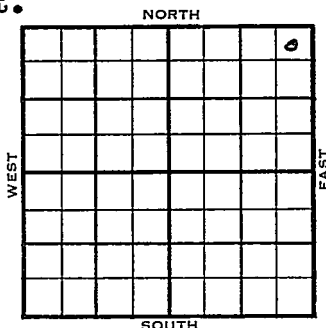
CONTRACTOR Nat O & G
Wildcat.

330 Ft. from N. Line

Ft. from S. Line

330 Ft. from E. Line

Ft. from W. Line



NE NE NE

1954

ELEVATION

2211'

REPORT

11/11

Spud 11-7-54

10" @ 205'

Drlg. 1250'

12/29

Spud 11-7-54

Oil Well

TD 4700'

10" @ 205'

Heeb 3689' Lans 3732' Cherokee 4202'

DST 4178'-4223' opn 1 hr, rec gas in 32 min, rec 3700' free oil, 1240#

DST 4228'-45' opn 1 hr, rec 1720' oil 1180#

DST 4253'-71' opn 1 hr, rec 35' socm, 1000 # Miss 4281'

DST 4282'-4325' opn 1 hr, rec 2790' s.w. 1300# Misener 4420'

DST 4404'-29' opn 1 hr, rec 510' s.w. 1350# Viola 4444' Simp 4596' Arb. 4611'

TD 4700'

5" @ 4680' CO 80/ 4202-12

16/ 4216-18 S/ 210 bo 10 hr. S/ 62 bo PH

Comp BHB 3000 bopd.

Log Tops: Heeb 3685' Lans 3730' Misener 4437', Viola 4444', Simp 4596',

Cherokee 4202' Arb. 4611'

COMPLETED


County **Rush** State **Kansas**

Sec. **16** (Blk. Twp.) **19** (Sur. Rge.) **20W** Map No.

Operator **Rep. Nat. & Nat. O & G**

Well No. **1** Farm **E. Webs "C"**

Elev. Location **NE NE NE**



330 Ft. From **N** Line **NE**

330 Ft. From **E** Line Quarter

Ist. Report **NOV 10 1954**

Completion

Remarks

Nat. O & G - Contr.

Spudding Date **11-7-54**

Drlg. Data **Wildcat**

10" @ 205 drlg. 1250

FABEN GILSTRAP

Drig. Data

Heeb. 3685

Lans. 3730

Misener 4437

Viola 4444

Simp. 4596

Cherokee 4202

Arb. 4611

29111
 0111 2. 3. 4.
 1955
 JAN 4