

KANSAS

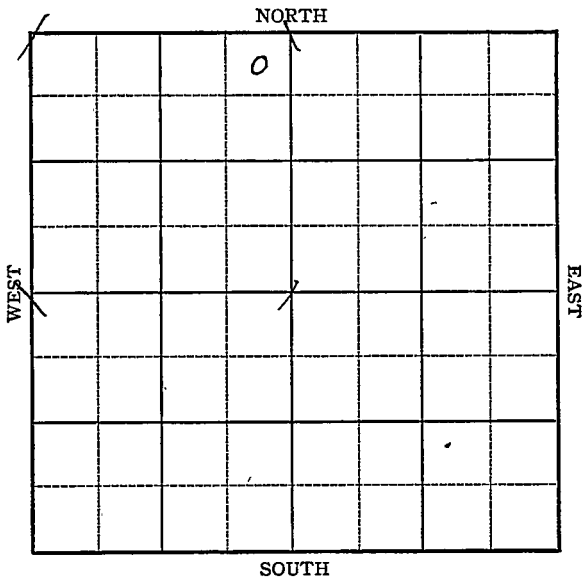
Rice

FORM 51 5M 1-42 PETROL

Section 17 Township 19 Range 10-W

Well No. #1 Musenberg

Company Threeway Drilling



Sec. 17 Twp. 19 R. 10-W

Well No #1 Musenberg Farm

Threeway Drilling Company

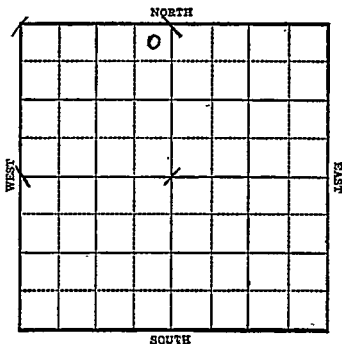
Wildcat

330 Ft. from N. Line

_____ Ft. from S. Line

330 Ft. from E. Line

_____ Ft. from W. Line



1943

R E P O R T

4/28 8" @ 190'
Drlg. 1170'

5/5 Drlg. 1995'

5/12 Lans. 3020
Cong. 3310
Arb. 3357
T.D. 3388'
No shows

ABANDONED

KANSAS 6
Map No. 6 Sec. 17 Twp. 19 R. 10W

Well No. 1 Musenberg

Threeway Drilling Company

FIRST REPORT Contractor

NE NW

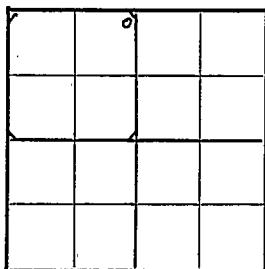
SECTION PLAT

330 Ft. from N. Line

_____ Ft. from S. Line

330 Ft. from E. Line

_____ Ft. from W. Line



WILDCAT

Location _____

Rig up _____

Drilling and Remarks:

8" - 190'

Drlg. 1170'

RECORD

Cased _____ in., _____ ft.

Sand _____

Gas _____

Oil _____

Total Depth _____

PRODUCTION

1st 24 hrs. Nat. _____

1st 24 hrs. after shot _____

Gas _____ Cu. Ft.

Dry Hole _____

Abandoned _____

Date

APR 28 1943 19

S. I. LEWIS Scout

KANSAS

Rice

Map No. 46 Sec. 17 Twp. 19 R. 10WWell No. 1 MusenbergThreeway Drilling CompanyABANDONED Contractor

NE NW

SECTION PLAT

330 Ft. from N. Line

_____ Ft. from S. Line

330 Ft. from E. Line

_____ Ft. from W. Line

		0	

WILDCAT

Location _____

Rig up _____

Drilling and Remarks:

*Lease 3020**Coyle 3316**Coyle 3357**No show*

RECORD

Cased _____ in., _____ ft.

Sand _____

Gas _____

Oil _____

Total Depth 3388

PRODUCTION

1st 24 hrs. Nat. _____

1st 24 hrs. after shot _____

Gas _____ Cu. Ft.

Dry Hole _____

Abandoned _____

Date

MAY 12 1943 19

S. J. LEWIS Scout