

KANSAS

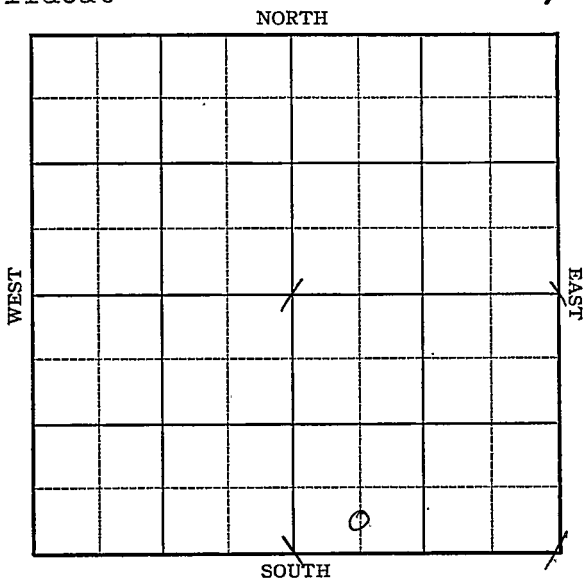
Rush

Section 17 Township 19 Range 18-W

Well No. #1 Steitz

Company Vickers
Wildcat

15

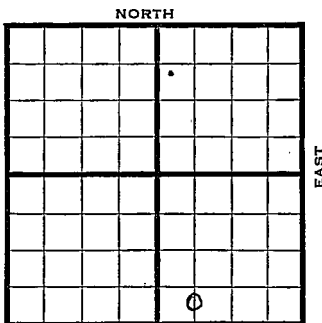


Sec. 17 Twp. 19 R. 18-W

Well No. #1 Steitz Farm

Mickers Company

Wildcat



_____ Ft. from N. Line

330 _____ Ft. from S. Line

_____ Ft. from E. Line

660 _____ Ft. from W. Line

C SL SW SE Elev. 2109

SOUTH

1942

REPORT

11/18 Rigging up rotary

11/24 10" @ 248
Anhy 1260
Drlg. 2120'

4035
2109
 1926

12/2 Topeka 3280
Lans 3560
Drlg. 3847

12/9 Arb. 4035
No shows
T.D. 4085

ABANDONED

Rush

KANSAS

Map No. 81 Sec. 17 Twp. 19 R. 18WWell No. 1 SteitzVickers

Company

FIRST REPORT

Contractor

C SL SW SE

SECTION PLAT

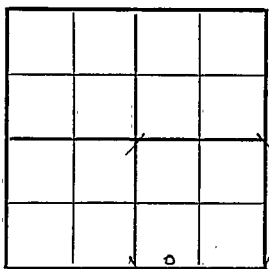
_____ Ft. from N. Line

330 Ft. from S. Line

_____ Ft. from E. Line

660 Ft. from W. Line

WILDCAT



Location _____

Rig up _____

Drilling and Remarks:

Rigging up

Rotary

RECORD

Cased _____ in., _____ ft.

Sand _____

Gas _____

Oil _____

Total Depth _____

PRODUCTION

1st 24 hrs. Nat. _____

1st 24 hrs. after shot _____

Gas _____ Cu. Ft.

Dry Hole _____

Abandoned _____

Date

NOV 18 1942 19S. J. LEWIS

Scout

Map No. 81 Sec. 17 Twp. 19 R. 18WWell No. 1 SteitzVickers CompanyABANDONED Contractor

C SL SW SE

SECTION PLAT

 Ft. from N. Line330 Ft. from S. Line Ft. from E. Line660 Ft. from W. Line

WILDCAT

Location Rig up

Drilling and Remarks:

Per 4035No show

RECORD

Cased in., ft.Sand Gas Oil Total Depth 4035

PRODUCTION

1st 24 hrs. Nat. 1st 24 hrs. after shot Gas Cu. Ft.Dry Hole Abandoned

Date

DEC 9 194219S. J. LEWIS Scout