FORM 51

Barton

KANSAS

Section 18 Township 19 Range 12W

Well No. 2 - Hermes

Company Sunray Oil

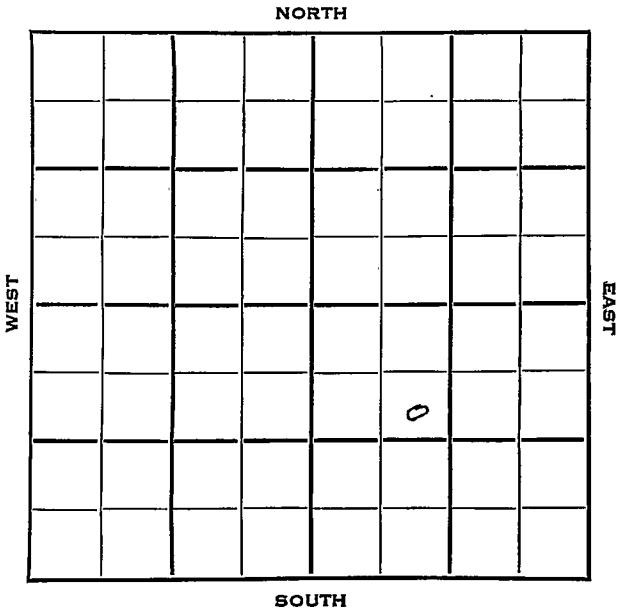

FORM 252-B

Barton

KANSAS ✓

Sec. 18 Twp. 19 R. 12W

Well No. #2 Hermes Farm

Sunray Oil Company

Mouser Drlg. Contractor

Wildcat

990 Ft. from N. Line

Ft. from S. Line

Ft. from E. Line

990 Ft. from W. Line

SE NW SE

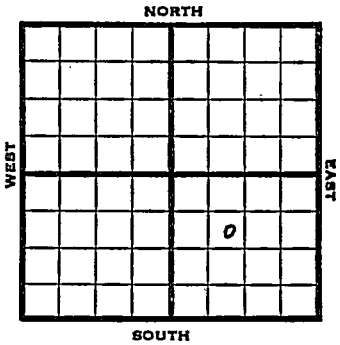

1953	REPORT
	~~Elev. 1901'~~
1/14	Location
1/22	8" @ 240'
1/29	Drlg. 3129'
2/5	Heeb 3093, Tor 3110, Br Li 3200, Lans 3216 DST 3279-89, RTD, 1 hr., 2230' oil, 1240# 5" @ 3283, CO 3289, S/3½ BOPH, 8 hrs., 1500A, S/load F 56 BO 1st hr., F/ 40 BO 2nd hrs. Shut in for tanks
2/12	POP
2/19	NR
2/25	Spud 1-19-53 Oil well TD 3289 8" @ 240 Heeb 3093 Tor. 3110 Br. lime 3200 Lans 3216 DST 3279-89 open 1 hr. rec 2230' oil 1250# 5" @ 3283 CO to 3289 S/3½ BOPH 8 hr. 1500 A S/load F/56 BO 1 hr. F/40 BO 2nd hr. Comp. BHB 1813 BOPD

COMPLETED

FORM 275 FOR SALE BY KANSAS BLUE PRINT CO.

County Barton State Kansas

Sec. 18 (Blk. Twp.) 19 (Sur. Rge.) 12W Map No.

Operator Sunray Oil

Well No. 2 Farm Hermes

Elev. Location SE NW SE

990 Ft. From N Line SE

990 Ft. From W Line Quarter

FIRST REPORT

1st. Report JAN 14 1953

Completion

Remarks

Mouser Drlg. - Contr.

Spudding Date

Wildcat

Drlg. Data

Location

J. G. McGEHEE

FORM 275 FOR SALE BY KANSAS BLUE PRINT CO.

County Barton State Kansas

Sec. 18 (Blk. Twp.) 19 (Sur. Rge.) 12W Map No.

Operator Sunray Oil

Well No. 2 Farm Hermes

Elev. 1901 Location SE NW SE

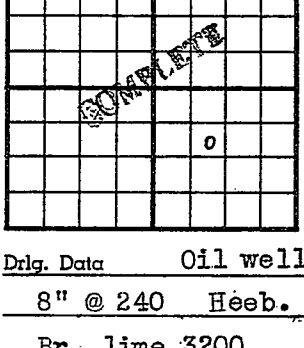

990 Ft. From N Line SE

990 Ft. From W Line Quarter

1st. Report

Completion FEB 25 1953

Remarks Wildcat

Mouser Drlg. - Contr.

Spudding Date 1-19-53

Drlg. Data Oil well TD 3289

8" @ 240 Heeb. 3093 Tor. 3110

Br. lime 3200 Lans. 3216 DST 3279-89

open 1 hr. Rec. 2230' oil 1240#

5" @ 3283 CO to 3289 S/ 3½ boph 8 hr.

1500 A S/ load F/ 56 bo 1 hr.

F/ 40 bo 2nd hr.

Comp. EHB 1813 bopd

J. G. McGEHEE