


Section 18 Township 19 Range 12 W

Well No. # 1 Gordon

Company Alpine Oil & Royalty

NORTH



SOUTH

Barton KANSAS

Sec. 18 Twp. 19 R. 12 W

Well No. # 1 Gordon Farm

Alpine Oil & Royalty Company

Quaker Contractor

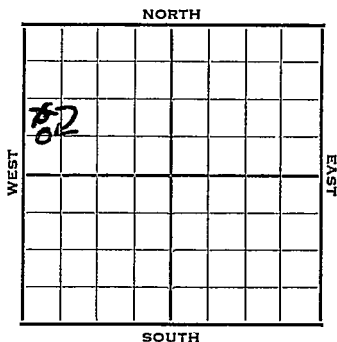
Ft. from N. Line

~~660~~  
~~990~~ Ft. from S. Line

Ft. from E. Line

330 Ft. from W. Line

~~CWL SWNW~~  
~~NW SW NW~~



1952

Elev. 1890' REPORT

3/26

Spud 3-20-52  
8" @ 230'  
Drilling 2574'

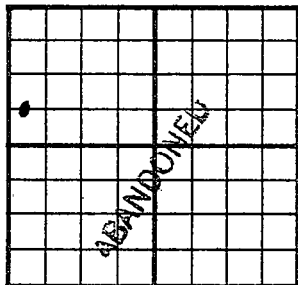
4/2

Spud 3-20-52  
D&A TD 3563'  
8" @ 230  
Heeb. 3094 Br. Li 3202  
Lans. 3216  
DST 3222-90 open 1/2 hr. rec. 20'  
mud  
DST 3342-3420 open 45 min. rec.  
30' mud Gong. 3455 ReArb. 3530  
Arb. 3548 TD 3563  
D&A

**ABANDONED**



County Barton State Kansas  
 Sec. 18 (Blk. 19 (Sur. Rgs.) 12W Map No.  
 Operator Alpine Oil & Royalty  
 Well No. 1 Farm Gordon  
 Elev. 1890 Location C W L SW NW



660 Ft. From S Line NW  
330 Ft. From W Line Quarter

Ist. Report

Completion APR 2 1952

Remarks

Quaker Drlg. - Contr.

Spudding Date 3-20-52

Drig. Data D & A TD 3563

8" @ 230 Heeb. 3094 Br. lime 3202

Lans. 3216 DST 3222-90 open  $\frac{1}{2}$  hr.

Rec. 20' mud DST 3342-3420 open 45 min.

Rec. 30' mud Cong. 3455 ReArb. 3530

Arb. 3548 TD 3563

D & A

J. G. McGEHEE

Map No. \_\_\_\_\_ Sec. 18 Twp. 19 R. 12W

Well No. 1 Gordon

Alpine Oil & Royalty Company

~~CORRECTION~~ Contractor

C W L SW NW

SECTION PLAT

\_\_\_\_\_ Ft. from N. Line

660 Ft. from S. Line

\_\_\_\_\_ Ft. from E. Line

330 Ft. from W. Line

6			

Barton County

Location \_\_\_\_\_

Rig up \_\_\_\_\_

Drilling and Remarks:

Reported

NW SW NW

RECORD

Cased \_\_\_\_\_ in., \_\_\_\_\_ ft.

Sand \_\_\_\_\_

Gas \_\_\_\_\_

Oil \_\_\_\_\_

Total Depth \_\_\_\_\_

PRODUCTION

1st 24 hrs. Nat. \_\_\_\_\_

1st 24 hrs. after shot \_\_\_\_\_

Gas \_\_\_\_\_ Cu. Ft.

Dry Hole \_\_\_\_\_

Abandoned \_\_\_\_\_

Date

APR 2 1952 19

J. G. McGEHEE

Scout