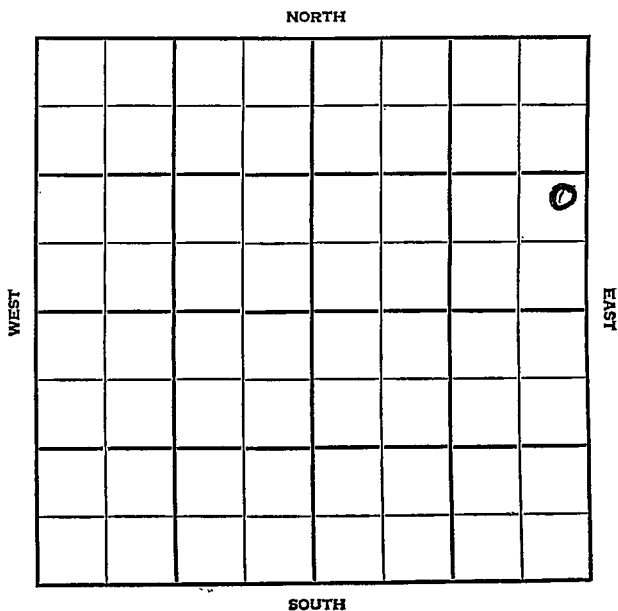


Section 18 Township 19 Range 11W

Well No. 1 Merten

Company M & L Oil



Barton

KANSAS

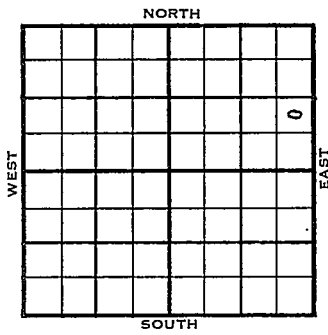
SEC.	18	TWP.	19	R.	14W
------	----	------	----	----	-----

WELL NO. **I Merten** FARM

COMPANY **M & L Oil**

CONTRACTOR **Leben**

_____ Ft. from N. Line
 _____ Ft. from S. Line
 _____ Ft. from E. Line
 _____ Ft. from W. Line



NE SE NE

1955	ELEVATION 1906'	REPORT
------	--------------------	--------

6/29
7/20

M I R
 Comm 6-30-55
 H 3145
 BL 3229
 L 3241
 C 3500
 A 3572
 TD 3585
 8 5/8" @ 856/400 DST 3236-47
 open 45 min. Rec 50' mud 920/15"
 D & A

ABANDONED

County Barton Elev. _____
 Sec. 18 Twp. 19 Rge. 14W
 Company M & L Oil
 Farm Name Merten No. 1

Co.

TOPS	DEPTH	LOG	DATUM
Anh.			
TP.			
H.			
Tr.			
Dg.			
Bl.			
L.			
K.C.			
B.K.C.			
Ce.			
C.			
M.			
M.			
K.			
Mz.			
Ma.			
V.			
S.			
S.			
A.			
R.			
PE.			
G.			
T.D.			

Loc. in Sec. NE SE NE

Geol. _____

Contr. Leben

Pool _____

JUN 29 '55	0
FIRST REPORT	

Loc.


No.

Sec.

T.

R.

Date Comm. M I R



County Barton Elev. 1906
 Sec. 18 Twp. 19 Rge. 14W
 Company M & L Oil
 FarmName Merten No. 1

TOPS	DEPTH	LOG	DATUM
Anh.			
TP.			
H.	<u>3145</u>		<u>1239</u>
Tr.			
Dg.			
Bl.	<u>3229</u>		<u>1323</u>
L.	<u>3244</u>		<u>1335</u>
K.C.			
B.K.C.			
Ce.			
C.	<u>3500</u>		<u>1594</u>
M.			
M.			
K.			
Mz.			
Mq.			
V.			
S.			
S.			
A.	<u>3572</u>		<u>1666</u>
R.			
PE.			
G.			
T.D.	<u>3585</u>		

Loc. in Sec. NE SE NE


Geol. _____

Contr. _____

Leben

Pool

Heyzer



JUL 20 1955

Date Comm. 6-30-55
8 5/8" @ 856/400 DST 3236-47 open

45 min. Rec. 50' mud' 920/15"

D & A

Co.

Use.

No.

Sec.

T.

R.