

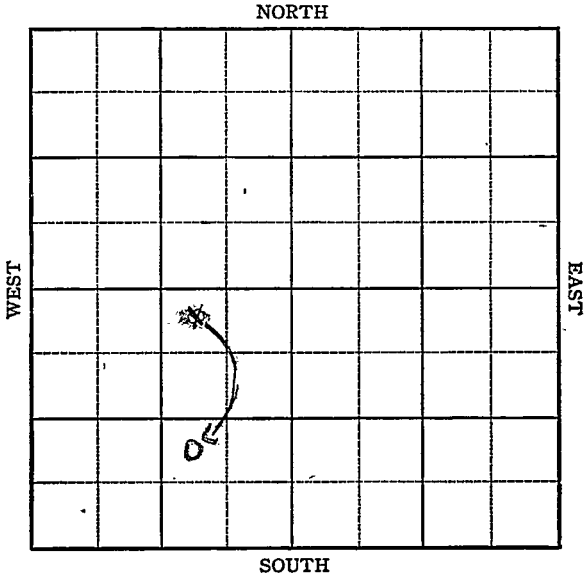
# KANSAS

FORM 51 5M 6-46 PETROL

Section 19 Township 19 Range 10-W

Well No. #1, Doll

Company Biddle Drilling Company



Rice  
10W

Sec. 19 Twp. 19 R. 10W

Well No. 1 Doll Farm

Biddle Drlg Company

Silica Pool

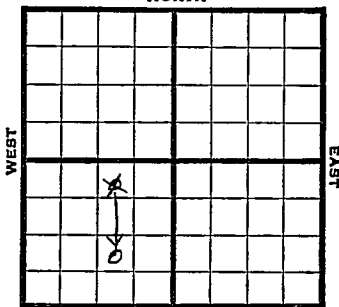
NORTH

~~330~~ Ft. from N. Line

990 Ft. from S. Line

990 Ft. from E. Line

Ft. from W. Line



NW SE SW  
NW NE SW

SOUTH

1946 Elev. 1771' REPORT

11/27 8" @ 192'  
Drlg 1780'

12/10 Arb 3304-08 TD  
5" @ 3304-250' oil 3 hrs

12/17 " " "

1947

1/4 1000 acid

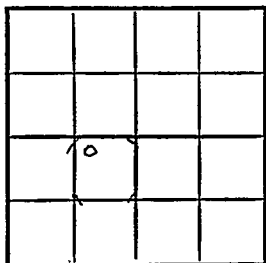
1/8 Arb 3304'  
5" @ 3304'  
1000 Acid  
Pump 50 POT  
42.7 Gr.  
TD 3308'

COMPLETED

Map No. 46 Sec. 19 Twp. 19 R. 10WWell No. 1 DollBiddle Drlg. Company**FIRST REPORT** Contractor

NW NE SW

## SECTION PLAT

330 Ft. from N. Line         Ft. from S. Line990 Ft. from E. Line         Ft. from W. Line

Rice County

Location \_\_\_\_\_

Rig up \_\_\_\_\_

Drilling and Remarks:

8" @ 192

drlg. 1780

## RECORD

Cased \_\_\_\_\_ in. \_\_\_\_\_ ft.

Sand \_\_\_\_\_

Gas \_\_\_\_\_

Oil \_\_\_\_\_

Total Depth \_\_\_\_\_

## PRODUCTION

1st 24 hrs. Nat. \_\_\_\_\_

1st 24 hrs. after shot \_\_\_\_\_

Gas \_\_\_\_\_ Cu. Ft.

Dry Hole \_\_\_\_\_

Abandoned \_\_\_\_\_

Date

NOV 27 1946

19

S. T. LEWIS

Scout

Misc. Small Maps	<i>[initials]</i>
Cards	<i>Sarah</i>
Tracing	<i>[initials]</i>
France Map	<i>[initials]</i>
Scarborough Map	<i>[initials]</i>
Pierce Map	<i>[initials]</i>
Geological Dept.	
Pierce Plat Book	

Kansas

Map No. 46 Sec. 19 Twp. 19 R. 10W

Well No. 1 Doll

Biddle Drlg.

Company

**CORRECTION**

Contractor

NW SE SW

**SECTION PLAT**

\_\_\_\_\_ Ft. from N. Line

990 Ft. from S. Line

990 Ft. from E. Line

\_\_\_\_\_ Ft. from W. Line

	0		

Rice County

Location \_\_\_\_\_

Rig up \_\_\_\_\_

Drilling and Remarks:

Reported

NW NE SW

**RECORD**

Cased \_\_\_\_\_ in., \_\_\_\_\_ ft.

Sand \_\_\_\_\_

Gas \_\_\_\_\_

Oil \_\_\_\_\_

Total Depth \_\_\_\_\_

**PRODUCTION**

1st 24 hrs. Nat. \_\_\_\_\_

1st 24 hrs. after shot \_\_\_\_\_

Gas \_\_\_\_\_ Cu. Ft.

Dry Hole \_\_\_\_\_

Abandoned \_\_\_\_\_

Date

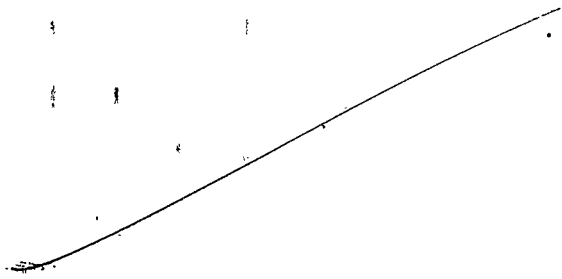
DEC 4 1946 19

S. J. LEWIS

Scout

Misc. Small Maps	<i>[Handwritten mark]</i>
Cards	<i>[Handwritten mark]</i>
Tracing	<i>[Handwritten mark]</i>
France Map	<i>[Handwritten mark]</i>
Scarborough Map	<i>[Handwritten mark]</i>
Pierce Map	<i>[Handwritten mark]</i>
Geological Dept.	
Pierce Plat Book	





Misc. Small Maps	<i>ms</i>
Cards	<i>ms</i>
Tracing	<i>ms</i>
France Map	<i>ms</i>
Scarborough Map	<i>ms</i>
Dept.	
Appt.	