

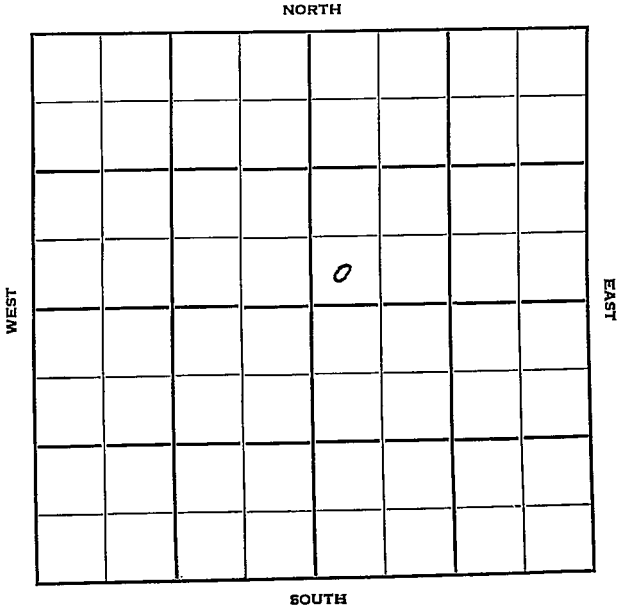
Barton

KANSAS

Section 20 Township 19 Range 11W

Well No. #1 Schartz

Company Alpine Oil & Royalty



Sec. 20 Twp. _____ R. _____

Well No. #1 Schartz Farm _____

Alpine Oil & Royalty Company _____

Prairie View Contractor _____

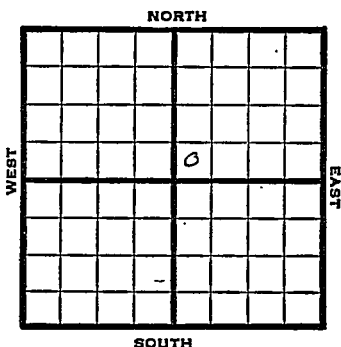
_____ Ft. from N. Line

330 Ft. from S. Line

_____ Ft. from E. Line

330 Ft. from W. Line

SW SW NE



1950	Elev 1786 REPORT
10/4	Spud 10-2-50 8" @ 250
11/22	8" @ 250 Heeb 2936 Br lime 3054 Lans 3070 DST 3072-3110 opn 1/2 hr rec 240& hocom 60 mud 1020' oil Cong 3343 Arb 3360-65 5" @ 3361 TD 3367 500 A S/2 boph SP 3314 12/3303-06 FU 2700' oil S/18 boph 500A S/18 boph S/18 1/2 boph Comp 480 bopd 6% water Completed
COMPLETED	

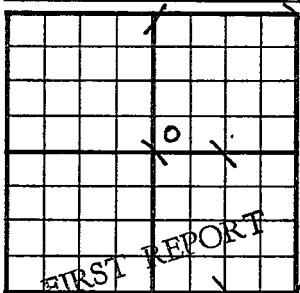
County Barton State Kansas

Sec. 20 (Blk. Twp.) 19 (Sur. Rgs.) 11W Map No.

Operator Alpine Oil & Royalty

Well No. 7 Farm Schertz

Elev. _____ Location SE SW NE



330 Ft. From S Line NE

330 Ft. From W Line Quarter

Ist. Report OCT 4 1950

Completion _____

Remarks _____

Spudding Date 10-2-50

Drlg. Data Prairie View Pool

8" @ 250

J. E. TYRA

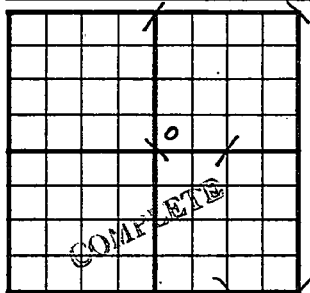
County Barton State Kansas

Sec. 20 (Blk. Twp.) 19 (Sur. Rge.) 11W Map No.

Operator Alpine Oil & Royalty

Well No. 1 Farm Schartz

Elev. 1786 Location SW SW NE



330 Ft. From S Line NE

330 Ft. From W Line Quarter

1st. Report

Completion NOV 22 1950

Remarks Prairie View Pool

Spudding Date 10-2-50

Drlg. Data Oil well TD 3367

8" @ 250 Heeb. 2936 Br. lime 3054

Lans. 3070 DST 3072-3110 open $\frac{1}{2}$ hr.

Rec. 240' hocm 60' mud 1020' oil

Cong. 3343 Arb. 3360-65 5" @ 3361

TD 3367 500 A S/ 2 boph SP 3314

12/ 3303-06 FU 2700' oil S/ 18 boph

500 A S/ 18 $\frac{1}{2}$ boph Comp. 480 boph

6% water

J. E. TYRA