FORM 51 25M 8-50 WESTERN Barton KANSAS

Section 20 Township 19 Range 12 W

Well No. # 1 Taylor

Company W. L. Hartman

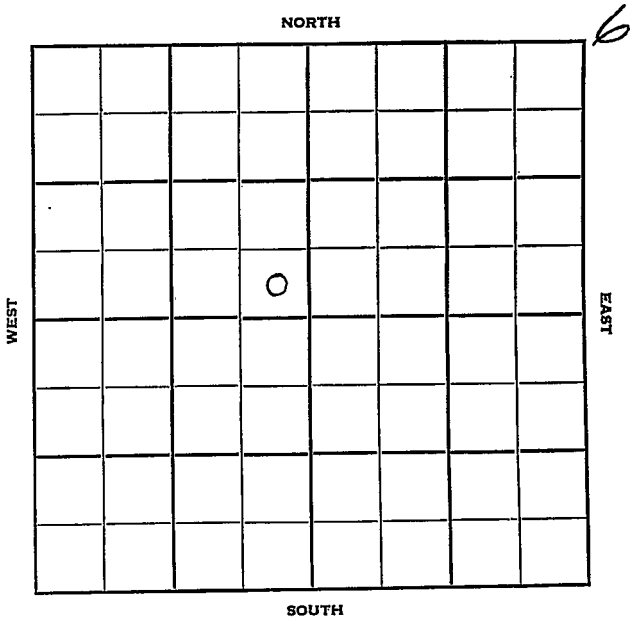

FORM 252-B
10M 11-50 PETROL

Barton KANSAS

Sec. 20 Twp. 19 R. 12W

Well No. #1 Taylor Farm

W. L. Hartman Company

Contractor

Wildcat

Ft. from N. Line

330' Ft. from S. Line

330' Ft. from E. Line

Ft. from W. Line

SE SE NW

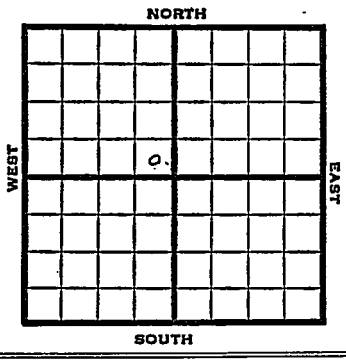

1951	Elev. 1875' REPORT
4/18 5/9	Set surface Spud 4-15-51 D & A TD 3568' 8" @ 208 Heeb 3073' Br. lime 3186' Lans 3202 DST 3240-85 open ½ hr. rec 10' mud DST 3350-3440 open 20 min. rec 10' mud Cong. 3445' TD 3568' D & A ABANDONED

FORM 275 FOR SALE BY KANSAS BLUE PRINT CO.

County Barton State Kansas

Sec. 20 (Blk. Twp.) 19 (Sur. Rge.) 12W Map No.

Operator W. L. Hartman

Well No. 1 Farm Taylor

Elev. Location SE SE NW

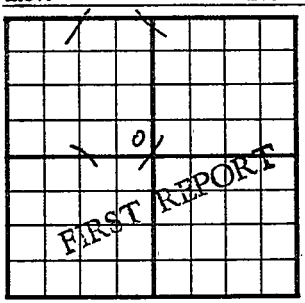

330 Ft. From S Line NW

330 Ft. From E Line Quarter

1st. Report APR 18 1951

Completion

Remarks

Spudding Date

Drlg. Data Wildcat

Set surface

U. E. TYRA

FORM 275 FOR SALE BY KANSAS BLUE PRINT CO.

County Barton State Kansas

Sec. 20 (Blk. Twp.) 19 (Sur. Rge.) 12W Map No.

Operator W. L. Hartman

Well No. 1 Farm Taylor

Elev. 1875 Location SE SE NW

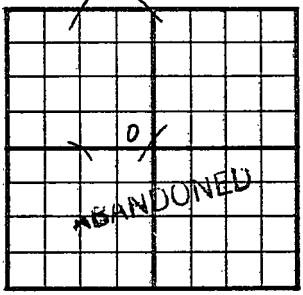

330 Ft. From S Line NW

330 Ft. From E Line Quarter

1st. Report

Completion MAY 9 1951

Remarks Wildcat

Spudding Date 4-15-51

Drlg. Data D & A TD 3568

8" @ 208 Heeb. 3073 Br. lime 3186

Lans. 3202 DST 3240-85 open ½ hr.

Rec. 10' mud DST 3350-3440 open 20 min.

Rec. 10' mud Cong. 3445 TD 3568

D & A

J. E. TYRA