DX 78-1

Barton KANSAS

Section 20 Township 19 Range 12W

Well No. 1 Welsh

Company El Dorado Ref.

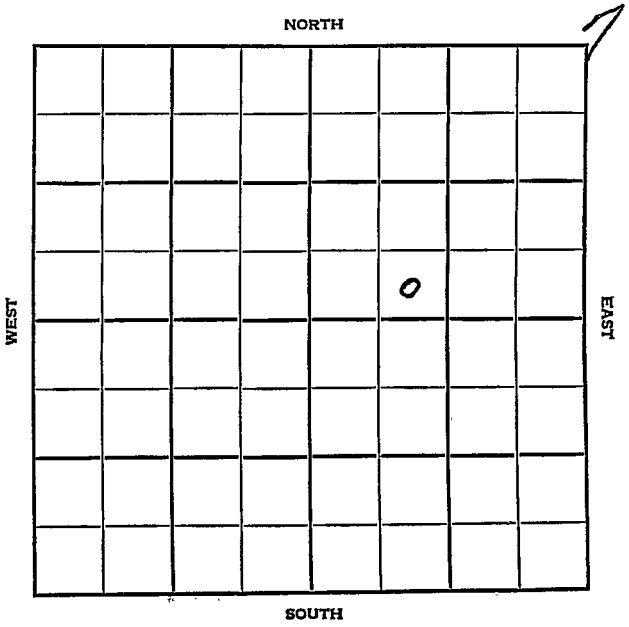

Barton KANSAS

SEC.	TWP.	R.
20	19	12W

WELL NO.
1 Welsh FARM

COMPANY
ElDorado Ref.

CONTRACTOR
Honaker Drlg.
James Pool

_____ Ft. from N. Line
330 Ft. from S. Line
_____ Ft. from E. Line
990 Ft. from W. Line

SE SW NE

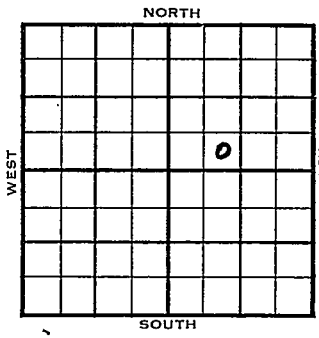

1954 ELEVATION 1902' REPORT

8/25 Location
9/15 Spud 8-26-54 - D&A
TD 3500'
8" @ 230'
Heeb 3077', Tor. 3097', Doug. ~~3~~
3111', Br lime 3191', Lans 3207'
DST 3227-57', opn ½ hrs., rec.
10' mud, 200#
DST 3257-82', opn 1 hr., rec.
60' wtry mud, 750#
Cong 3450', Arb. 3460'
TD 3467'
5" @ 3462'
CO to 3467 2 gw SSO 11 hrs.
DD 3473½ 1½ go 1 hrs., 5 go
2nd hr., 54 go 12 hrs.
DD 3475
S/5 goph 500A
S/10 goph 2 bawph
DD 3500'
PB 3478' 3000A
S/76½ bf 10 hrs.
D&A

ABANDONED

DX-78

FORM 275 FOR SALE BY KANSAS BLUE PRINT CO.

County Barton State Kansas

Sec. 20 (Blk. Twp.) 19 (Sur. Rge.) 12W Map No.

Operator ElDorado Ref.

Well No. 1 Farm Welsh

Elev. Location SE SW NE

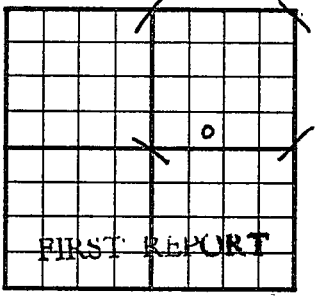

330 Ft. From S Line NE

990 Ft. From W Line Quarter

1st. Report AUG 25 1954

Completion

Remarks Honaker Drlg. - Contr.

Spudding Date

Drlg. Data James Pool

Location

FABEN GILSTRAP

FORM 275 FOR SALE BY KANSAS BLUE PRINT CO.

County Barton State Kansas

Sec. 20 (Blk. Twp.) 19 (Sur. Rge.) 12W Map No.

Operator ElDorado Ref.

Well No. 1 Farm Welsh

Elev. 1902 Location SE SW NE

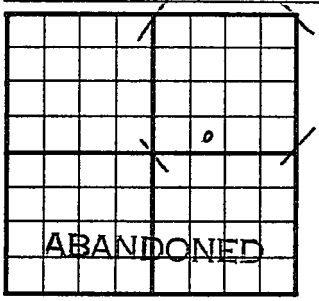

330 Ft. From S Line NE

990 Ft. From W Line Quarter

1st. Report

Completion SEP 15 1954

Remarks James Pool
Honaker Drlg. - Cont

Spudding Date 8-26-54

Drlg. Data D & A TD 3500

8" @ 230 Heeb. 3077 Tor. 3097

Doug. 3111 Br. lime 3191

Lans. 3207 DST 3227-57 open ½ hr

Rec. 10' mud 200# DST 3257-82

open 1 hr. Rec. 60' wtry mud 750#

Cong. 3459 Arb. 3460 TD 3467

5" @ 3462 CO to 3467 2 gw

SSO 11 hr. DD 3473½ 1½ go 1 hr

5 go 2nd hr. 54 go 12 hr.

DD 3475 S/ 5 goph 500 A

S/ 10 goph 2 gawph DD 3500

PB 3478 3000 A S/ 76½ bf 10 hr.

D & A

FABEN GILSTRAP