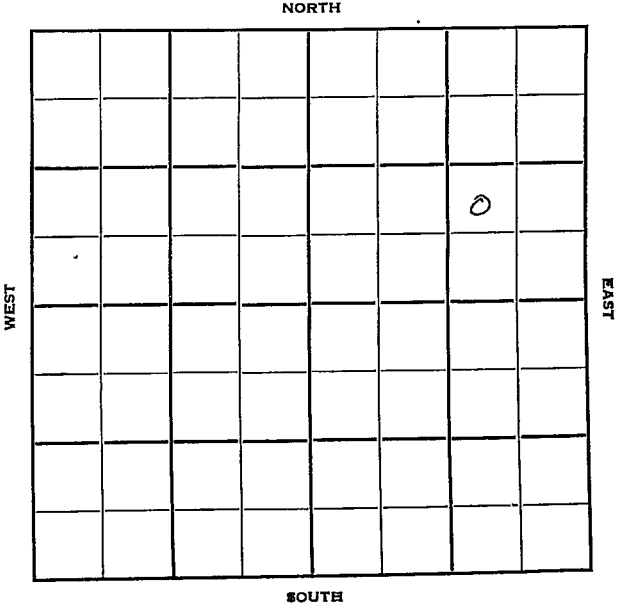


Section 20 Township 19 Range 10-W

Well No. #~~1~~⁶ Probst

Company D R Lauck



Rice

KANSAS ✓

Sec. 20 Twp. 19 R. 10W

Well No. #1 ^{#6} _{8-cas 4/19} Probst Farm

D. R. Lauck Company

Contractor

Silica Pool

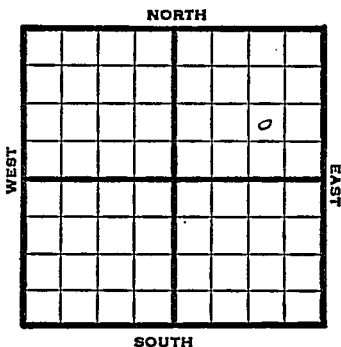
Ft. from N. Line

990' Ft. from S. Line

990' Ft. from E. Line

Ft. from W. Line

NW SE NE



1950.

Elev 1771' REPORT

- 4/5 10" @ 132'
- Drlg. 740'
- 4/26 TD 3373'
- 10" @ 132'
- Heebner 2827'
- Br Line 2946'
- Lans 2977'
- Gong 3283'
- Arb. 3323'
- 5" @ 3373'
- 69/3056-76'
- 1000 A
- Swab 15 BOPH
- Comp 100 bopd in Lans.
- Comp

COMPLETED

Map No. _____ Sec. 20 Twp. 19 R. 10W

Well No. 1 Probst

D. R. Lauck _____ Company

_____ Contractor

NW SE NE

_____ Ft. from N. Line

990 Ft. from S. Line

990 Ft. from E. Line

_____ Ft. from W. Line

Rice County

SECTION PLAT

FIRST REPORT

Location _____

Rig up _____

Drilling and Remarks:

10" @ 132

drlg. 740

RECORD

Cased _____ in., _____ ft.

Sand _____

Gas _____

Oil _____

Total Depth _____

PRODUCTION

1st 24 hrs. Nat. _____

1st 24 hrs. after shot _____

Gas _____ Cu. Ft.

Dry Hole _____

Abandoned _____

Date

APR 5 1950 19

J. E. TYRA

Scout

Map No. _____ Sec. 20 Twp. 19 R. 10W

Well No. 6 Probst

D. R. Lauck _____ Company

CORRECTION

Contractor

NW SE NE

El. 1771
SECTION PLAT

_____ Ft. from N. Line

990 Ft. from S. Line

990 Ft. from E. Line

_____ Ft. from W. Line

			o

Rice County

Location _____

Rig up _____

Drilling and Remarks:

Reported

#1 Probst

RECORD

Cased _____ in., _____ ft.

Sand _____

Gas _____

Oil _____

Total Depth _____

PRODUCTION

1st 24 hrs. Nat. _____

1st 24 hrs. after shot _____

Gas _____ Cu. Ft.

Dry Hole _____

Abandoned _____

Date

APR 19 1950

19

J. E. TYRA

Scout

SECTION 1

SECTION 2

FOR 21 1960

Scout Cards
Land-Small Map
Land Wall Map
Tracings
France Map
Pierce Map
Misc.

Map No. _____ Sec. 20 Twp. 19 R. 10W

Well No. 6 Probst

D. R. Lauck

Company

Contractor

NW SE NE

E. 1771
SECTION PLAT

_____ Ft. from N. Line

990

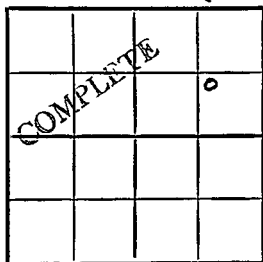
_____ Ft. from S. Line

990

_____ Ft. from E. Line

_____ Ft. from W. Line

Rice County



Location _____

Rig up _____

Drilling and Remarks:

10" c 132

Hebner 2827

Br. line 2946

Lans. 2977

Cong. 3283

arb. 3323

RECORD

Cased _____ in., _____ ft.

Sand _____

Gas _____

Oil _____

Total Depth 3373

PRODUCTION

1st 24 hrs. Nat. _____

1st 24 hrs. after shot _____

Gas _____ Cu. Ft.

Dry Hole _____

Abandoned _____

Date

APR 26 1950

19

J. E. TYRA Scout

