

KANSAS

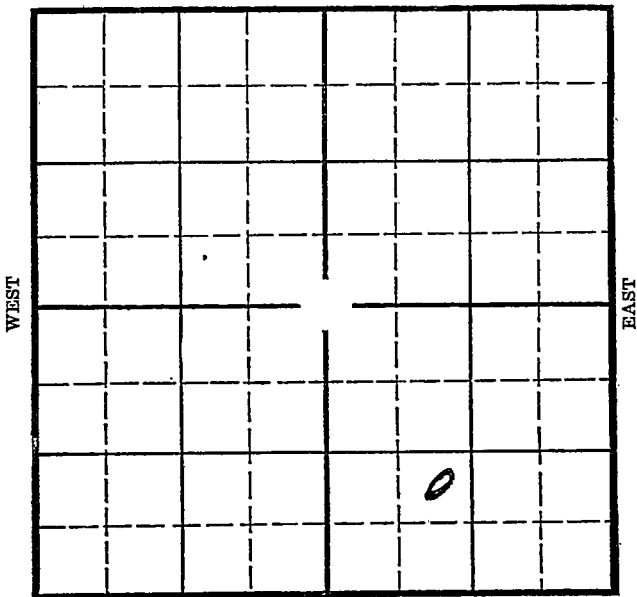
Map No. _____ Sec. 7 Twp. 19 R. 9W

Well No. _____ Farm _____

7-20-19
Lincoln - Prairie

Company _____

NORTH



SOUTH

Location _____

Drilling Remarks _____

Rig Up _____

Drilling Remarks _____

RECORD

Cased _____ in. _____ ft.

Sand _____

Gas _____

Oil _____

Total Depth _____

PRODUCTION

1st 24 hrs. Nat. _____

1st 24 hrs. after shot _____

Gas _____ cu. ft.

Dry Hole _____

Abandoned _____

Map No. _____ Sec. 20 Twp. 19 R. 9W

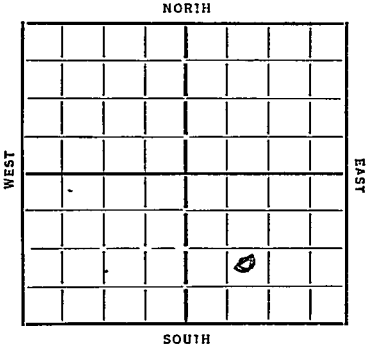
Well No. #7 Volkland Farm
Senclair Prairie Company

_____ Ft. from N. Line

990 Ft. from S. Line

_____ Ft. from E. Line

990 Ft. from W. Line



Date 1935

REPORT

7/24 Rig
8/8 dly 2700
8/15 " 3215
8/22 7" 3213 Oil 3215
 Oil 3226 500' 3238
 dly 3243 700' Oil
8/29 1000 acid 3 P/Bs P/H
9/4 Oil 3215
 T-1 3252
 1000 acid
 161 P/Bs.

COMPLETED

KANSAS

Map No. 49 Sec. 20 Twp. 19 R. 9W

Well No. 7-Volkland

Amclair Prairie Company

Contractor

COMPLETED

SECTION PLAT

..... Ft. from N. Line

990 Ft. from S. Line

..... Ft. from E. Line

990 Ft. from W. Line

Location.....

Rig up.....

Drilling and Remarks:

1000 and

161 bbls

RECORD

Cased..... in., ft.

Sand oil 3215

Gas.....

Oil.....

Total Depth. 3252

PRODUCTION

1st 24 hrs. Nat.....

1st 24 hrs. after shot.....

Gas..... Cu. Ft.

Dry Hole.....

Abandoned.....

Date


9-4-35

192

ORVAL MANN SCHRECK
Scout

Check Location we show
NE SW SE.

Advise Thanks
Sam



Returned	<i>[Signature]</i>
Cards	<i>[Signature]</i>
Tracing	<i>[Signature]</i>
France Map	<i>[X]</i>
Scarborough Map	<i>[Signature]</i>
Moody Map	<i>[X]</i>
Scarborough Plat Book	
Moody Plat Book	