

Section 20 ~~29~~ Township 19 Range 13<sup>W</sup>

Well No. #2 ~~7~~ McKinney McKinney 2 (was 1)  
(was Sun Oil)

Company Honaker & Davis Drilling  
~~Sun Oil Co.~~ 14

NORTH

WEST

EAST

			0				

SOUTH

Barton

O.W.W.O.

KANSAS

SEC. <del>29</del> 20	TWP. 19S	R. 13W
--------------------------	-------------	-----------

WELL NO. #1 McKinney FARM

COMPANY Sun Oil Co. *Honaker & Davis Drlg.*

CONTRACTOR

Gt. Bend Townsite

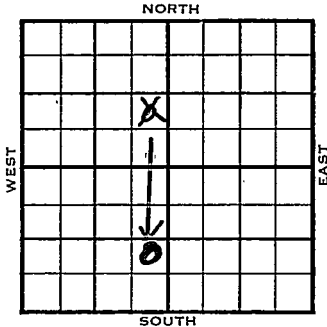
\_\_\_\_\_ Ft. from N. Line

990-825 Ft. from S. Line

330 Ft. from E. Line

\_\_\_\_\_ Ft. from W. Line

~~NE SE NW~~  
NE SE SW



FIRST REPORT

SUN-FD

1955	ELEVATION	REPORT
	1855'	

7/13

Loc.

8/3

Comm 7-16-55

H 3067

BL 3164

L 3176

C 3396

A 3560

TD 3580

8" @ 765/450 DST 3299-3311 open 1/2 hr. Rec 3' mud 20" TD 3580

D & A

**ABANDONED**

11956

O.W.W.O.

4-18

OTD 3580

L. 3176

DD 3610

C. 3396

5" @ 3609

A. 3560

WOC

TD 3580'

L. 3176, C. 3396, A 3560

5-2

CO, 12/ 3384 1/2 - 88 1/2

B/ 3/4 BOPH, no inc.

Plugging @ 3374, 26/ 3362-66

B/ 1 boph

Pkr @ 3345, Pulled tbg.

B/ 7 boph, S/ 3 1/2 BO in 4 hrs. D&A

**ABANDONED**

County Barton Elev. \_\_\_\_\_  
 Sec. 29 Twp. 29S Rgs. 13W  
 Company Sun Oil Co.  
 Farm Name McKinney No. 1

TOPS	DEPTH	LOG	DATUM
Anh.			
Tp.			
H.			
Tr.			
Dg.			
Bl.			
L.			
K.C.			
B.K.C.			
Ce.			
C.			
M.			
M.			
K.			
Mz.			
Me.			
V.			
S.			
S.			
A.			
R.			
PE.			
G.			
T.D.			

Loc. in Sec. NE SE SW  
 Geol. \_\_\_\_\_  
 Contr. \_\_\_\_\_  
 Pool Gt. Bend  
 Townsite \_\_\_\_\_  
 JUL 13 '55  
 FIRST REPORT  
 0

Date Comm. Loc.  
 \_\_\_\_\_  
 \_\_\_\_\_  
 \_\_\_\_\_  
 \_\_\_\_\_  
 \_\_\_\_\_  
 \_\_\_\_\_  
 \_\_\_\_\_

*12*

Co.  
 Lse.  
 No.  
 Sec.  
 T.  
 R.

# SCOUT TICKET

DX-201

~~Cancel~~

SEC. 20	TWP. <del>19S</del>	R. 13W
------------	------------------------	-----------

WELL NO. 1 McKinney FARM COMPANY

CONTRACTOR Sun Oil

## CORRECTION

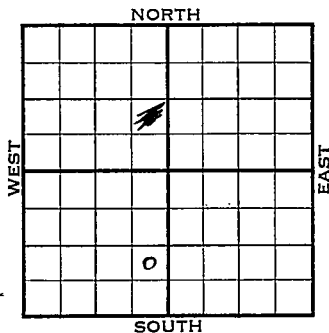
NE SE SW

\_\_\_\_\_ FT. FROM N. LINE

990 FT. FROM S. LINE

330 FT. FORM E. LINE

\_\_\_\_\_ FT. FROM W. LINE



~~13~~

Barton County

<input type="checkbox"/> LOCATION <input type="checkbox"/> RIG UP DRILLING AND REMARKS:  Reported <u>29-19S-13W</u> <u>NE SE SW</u>	RECORD	CASED IN., FT.
		SAND
	PRODUCTION	GAS
		OIL
		TOTAL DEPTH
		1ST 24 HRS. NAT.
		1ST 24 HRS. AFTER SHOT
		GAS CU. FT.
		DRY HOLE
		ABANDONED

DATE JUL 20 1955 SCOUT L. J. Harris

County Barton Elev. 1855  
 Sec. 20 Twp. 19 Rge. 13W  
 Company Sun Oil  
 Farm Name McKinney No. 1

TOPS	DEPTH	LOG	DATUM	Loc. in Sec.
Anh.				NE SE SW
TP.				
H.	3067		1212	825' SL
Tr.				
Dg.				Geol.
Bl.	3164		1309	
L.	3170		1321	Contr.
K.C.				
B.K.C.				Pool
Ce.				
C.	3390		1541	Gt. Bend Townsite
M.				
M.				ABANDONED
K.				
Mz.				No.
Me.				
V.				Sec.
S.				
S.				T.
A.	3500		1705	
R.				R.
PE.				
G.				
TD.	3580			

Date Comm. 7-16-55 AUG 3 1955  
 8" @ 765/250 DST 3299-3311 open 1/2 hr  
 Rec. 3' mud 20" TD 3580

D & A

# O.W.W.O.

FORM 513 SUNRAY

O.W.O.

County Barton Elev. 1855  
 Sec. 20 Twp. 19 Rge. 13W  
 Company Honaker & Davis Drlg. (Was Sun Oil)  
 Farm Name McKinney (was #1) No. 2

TOPS	DEPTH	LOG	DATUM	Loc. in Sec.
Anb.				NE SE SW
Tr.				825' SL
H.				330' EL
Tr.				
Dg.				
BL.				
L.	3176			Geol.
K.C.				Contr.
B.K.C.				
Ce.				
C.	3396			
M.				Pool
M.				
K.				
Mz.				
Ma.				
V.				
S.				
S.	3500			
A.				
R.				
Pe.				
G.				
T.D.	3580			

APR 8 '55

**EXRST REPORT**

Date Comm. Sun - FO  
DD 3610 5<sup>th</sup> @ 3609 WOC

COPY 3 5 68A

213

Co. No. Sec. T. R.

# O. W. D. D.

FORM 513 SUNRAY

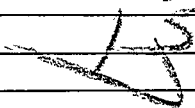
County Barton Elev. \_\_\_\_\_  
 Sec. 20 Twp. 19 Rge. 13W  
 Company Honaker-Davis and Colorado Oil  
 Farm Name McKinney "B" No. 2

TOPS	DEPTH	LOG	DATUM	Loc. in Sec.
Anh.				NE SE SW
Tr.				(O.W.D.D. SWD)
Dg.				
Bl.				
L.	3176			Geol. _____
K.C.				Contr. _____
B.K.C.				
Ce.				
C.				
M.				Pool _____
M.				
K.				
Mz.				Great Bend Town
Me.				site
V.				<div style="border: 1px dashed black; padding: 5px;"> <p style="font-size: 1.2em; margin: 0;">FIRST REPORT</p> <p style="font-size: 1.2em; margin: 0;">ABANDONED</p> <p style="font-size: 0.8em; margin: 0;">OCT 31 '56</p> </div>
S.				
S.				
A.	3560			
R.				
Pe.				
G.				
T.D.	O.T.D. 3610			

Date Comm. \_\_\_\_\_

~~old info. D&A, New Info. 5" @ 3610, CO & DD~~  
~~3741, TD Reagan Sd 3668, Granite Wash 3706~~  
 No Solid Granite reported, Input 3 1/2 BWP min,  
 900#, 300A, Input 6 BWP min, no vac.  
 COMPLETE SWD

KCC MIC DOCKET dated  
 8-14-1956  
 (per)



**OWWO**

County Barton Elev. 1855  
 Sec. 20 Twp. 19 Rgs. 13W  
 Company Honaker - Davis Drlg. (was Sun Oil)  
 Farm Name McKinney (was #1) No. 2

TOPS	DEPTH	LOG	DATUM
Anh.			
Tr.			
H.			
Tr.			
Dg.			
BL.			
L.	3176		1321
K.C.			
B.K.C.			
Ce.			
C.	3396		1541
M.			
M.			
K.			
Mz.			
Mo.			
V.			
S.			
S.			
A.	3560		1705
R.			
PE.			
G.			
TD.	3580		

Loc. in Sec. \_\_\_\_\_  
 NE SE SW  
 825' SE  
 330' EL  
 Geol. \_\_\_\_\_  
 Contr. \_\_\_\_\_  
 Pool \_\_\_\_\_

**ABANDONED**  
 MAY 2 1956

Date Comm. Sun - FO  
DD 3610 5" @ 3609 WOC APR 25 '56 Co  
12/3384 1/2 - 88 1/2 S.O. 1/2"  $\phi$   
3/4 Boph  $\wedge$  no inc P19 @  
3374 26/3362-66  $\phi$  1 Boph  
@ Pkr @ 3345 1/2" Pulled Tbg  
co 1/2"  $\phi$  7 Boph  $\wedge$   $\phi$  3 1/2  
Bo in 4 hrs MAY 2 '56

Temp abd.