FORM 51 25M 8-50 WESTERN Barton KANSAS

Section 21 Township 19 Range 12W

Well No. #1 Brown

Company Pickrell Drlg.

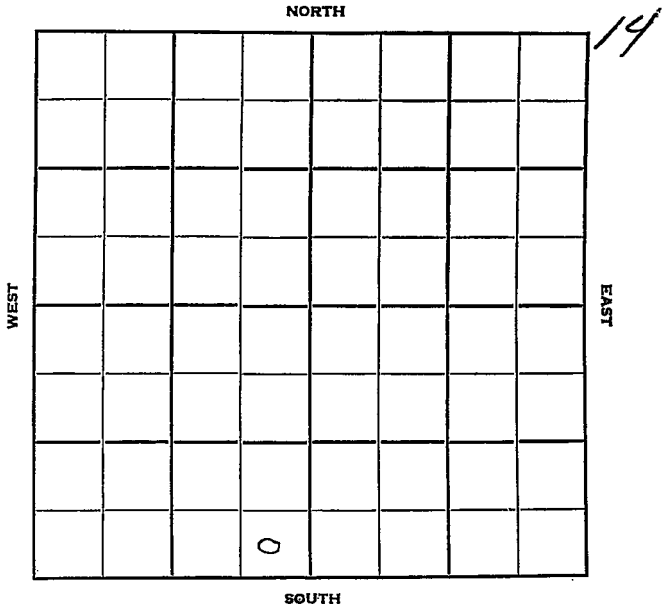

FORM 252-B
10M 10-50 PETROL

Barton

KANSAS

Sec. 21 Twp. 19 R. 12W

Well No. #1 Brown Farm

Pickrell Drlg. Company

Pickrell Contractor

____ Ft. from N. Line

330 Ft. from S. Line

330 Ft. from E. Line

____ Ft. from W. Line

SE SE SW

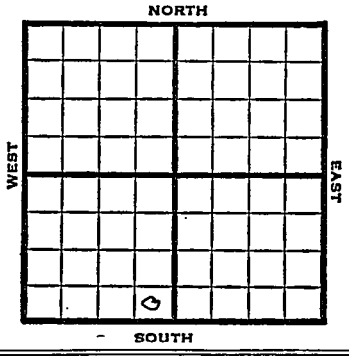

1952	Elev. 1885' REPORT
2/27	Spud 2-24-52 8" @ 191' WOC
3/5	Topeka 3190 Lans. 3203 DST 3190-3215 1 hr. 60' GCM
3/11	Heeb. 3072 Br Li 3187 Lans. 3203 Cong. 3458 Arb. 3470-72 TD 5" @ 3471'
3/19	NR -
3/25 4/1	Drlg. plug CO to 3472' Test 1/2 BO plus 2 BWPH PB 3380' 24/3356-64 1000 A S/50 BOPH for 3 hrs, 1800' off bottom To run tubing.
4/9	NR
4/23	Spud 2-24-52 Oil Well TD 2472' 8" @ 191' Top. 3190 DST 319-3215 open 1 hr. rec. 60' gcm Heeb. 3072 Br Lm 3187 Lans. 3203 Cong. 3458 Arb. 3470-72 5" @ 3471 CO to 3472 ½ bo 2 bwph PB 3380 24/ 3356-64 1000 A S/ 50 boph 3 hr. Comp. BHB 863 bopd

COMPLETED

FORM 275 FOR SALE BY KANSAS BLUE PRINT CO.

County Barton State Kansas

Sec. 21 (Blk. Twp.) 19 (Sur. Rge.) 12W Map No.

Operator Pickrell Drlg.

Well No. 1 Farm Brown

Elev. Location SE SE SW

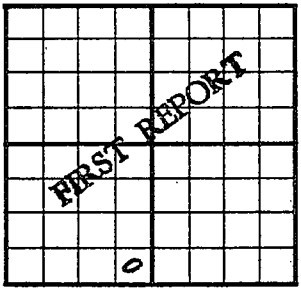

330 Ft. From S Line SW

330 Ft. From E Line Quarter

1st. Report FEB 27 1952

Completion

Remarks

Pickrell - Contr.

Spudding Date 2-24-52

Drlg. Data

8" @ 191 W.O.C.

J. G. McGEHEE

FORM 275 FOR SALE BY KANSAS BLUE PRINT CO.

County Barton State Kansas

Sec. 21 (Blk. Twp.) 19 (Sur. Rge.) 12W Map No.

Operator Pickrell Drlg.

Well No. 1 Farm Brown

Elev. 1885 Location SE SE SW

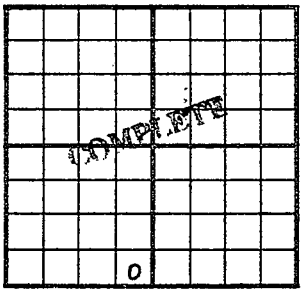

330 Ft. From S Line SW

330 Ft. From E Line Quarter

1st. Report

Completion APR 23 1952

Remarks

Pickrell Drlg. - Contr.

Spudding Date 2-24-52

Drlg. Data Oil well TD 3472

8" @ 191 Top. 3190 DST 3190-3215

open 1 hr. Rec. 60' gcm Heeb. 3072

Br. lime 3187 Lans. 3203 Cong. 3458

Arb. 3470-72 5" @ 3471 CO to 3472

½ bo 2 bwph PB 3380 24/ 3356-64

1000 A S/ 50 boph 3 hr.

Comp. BHB 863 bopd

J. G. McGEHEE