

Section 21 Township 19 Range 13W

Well No. 2 Gt. Ben Tile & Brick

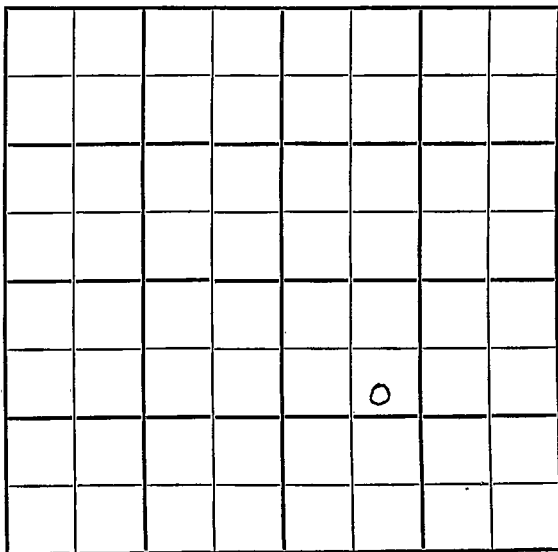
Company Harnes Pet.

10

NORTH

WEST

EAST



SOUTH

Barton

KANSAS

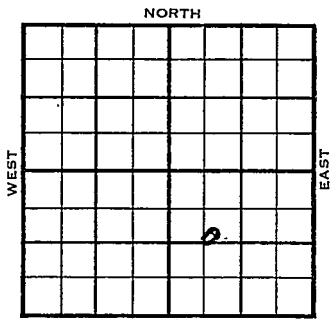
SEC. 21	TWP. 19S	R. 13W
---------	----------	--------

WELL NO. #2 Gt. Ben Tile & Brick FARM

COMPANY Harms Pet.

CONTRACTOR Harms-Burt

Gt. Baad Townsity
 _____ Ft. from N. Line
 1420' _____ Ft. from S. Line
 _____ Ft. from E. Line
 750' _____ Ft. from W. Line



~~SE/4~~
 E W/2 SE

FIRST REPORT

	ELEVATION	REPORT
1955	1849'	
7/13	Spud: 7/5/55 8" 750' D 2850	
10/26	30 Comm 7-5-55 8" @ 750 Camp 9 bopd 60% wtr	
		COMPLETED
1956 2/15	ADDITIONAL INFORMATION: 5" @ 3490' TD & drilling information still TITE. Tops: Tp 2824'; H. 3062'; BL 3162'; L. 3173'; C. 3402'; A. 3436'	
		COMPLETED

County Barton Elev. _____
 Sec. 21 Twp. (79S) Rge. 13W
 Company Harms Pet.
 Farm Name Gt. Ben Tile & Brick No. 2

TOPS	DEPTH	LOG	DATUM
Anh.			
Tp.			
H.			
Tr.			
Dg.			
Bl.			
L.			
K.C.			
B.K.C.			
Ce.			
C.			
M.			
M.			
K.			
Mz.			
Me.			
V.			
S.			
S.			
A.			
R.			
PE.			
G.			
T.D.			

Loc. in Sec. _____
1420' FSL x
750' BWL SE 1/4

Geol. Hap Pryor
 Contr. _____
Harms-Burt
Pool Gt. Bend
Townsite

FIRST REPORT
 JUL 13 '55

Date Comm. spd 7/5/55 8" 750' D2850

~~13~~

Co.
Lse.
No.
Sec.
T.
R.

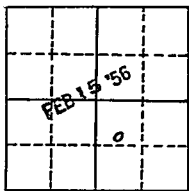
Additional Information

FORM 513 REV. SUNRAY


County Barton Elev. 13W
 Sec. 21 Twp. (19) Rge. 13W
 Company Harms Petroleum
 Farm Name Great Bend Brick & Tile No. 2

TOPS	DEPTH	LOG	DATUM
Anh.			
Tp.	2824		
H.	3062		
Tr.			
Dg.			
BL.	3162		
L.	3173		
K.C.			
B.K.C.			
Ce.			
C.	3402		
M.			
M.			
K.			
Mz.			
Me.			
V.			
S.			
S.			
A.	3436		
R.			
Pe.			
G.			
TD.			

Loc. in Sec. C W $\frac{1}{2}$ SE
 Geol. _____
 Contr. _____
 Pool _____



Date Comm. Additional Information
5" @ 3490 TD & drilling in information
still tite



Co. Lse. No. Sec. T. R.