

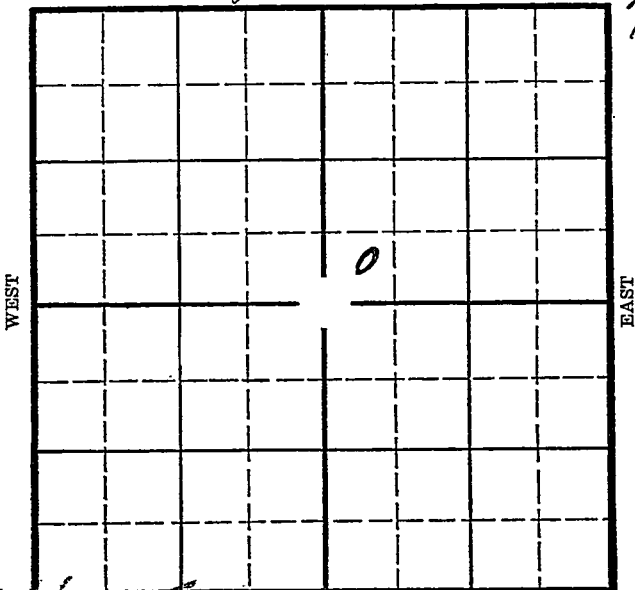
Barton
12W
~~*14W*~~

Map No. KANSAS Sec. 22 Twp. 19 R. ~~14~~

Well No. 1-*Burns* Farm
Wakefield & Johnson Company

NORTH

7



Location _____

Drilling Remarks _____

Rig Up _____

Drilling Remarks _____

RECORD

Cased _____ in. _____ ft.

Sand _____

Gas _____

Oil _____

Total Depth _____

PRODUCTION

1st 24 hrs. Nat. _____

1st 24 hrs. after shot _____

Gas _____ cu. ft. _____

Dry Hole _____

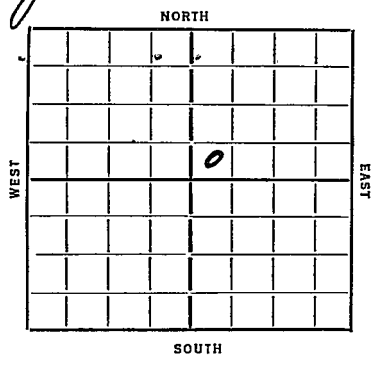
Abandoned _____

Barton
12W
#11

Map No. Sec. 22 Twp. 19 R.

Well No. 1-*Burman* Farm
Wakefield & Johnson Company

_____ Ft. from N. Line
330 Ft. from S. Line
_____ Ft. from E. Line
330 Ft. from W. Line



~~Offset~~

REPORT

1/26	
1/29	Location
1/31	Cellar & part
2/7	—
2/14	Met on ground
2/21	— 2/28 & 3/6 —
3/13	Rgn
3/20	--
3/27	20" - 124 T.D. 135 Fishing.
4/2	Shut down.
4/10	--4/16--
4/23	70' of 20" Drlg.
4/30	Drlg. 332'
5/7	Drlg. 625'.
5/14	No report.
5/21	Drlg. 1225'.
5/28	Drlg. 1930'.
6/4	10" @ 1958' Drlg. 2130'.
6/11	--2195' Fishing.
6/18	--D
6/25	Drlg. 2675'.
7/2	Lansing 3155'. Drlg. 3275'.

OVER

7/9-Sil. 3463'. Drlg. 3508'.

7/15/36-Sil. 3463'.

Hole full of water.

T.D. 3550'.

D & A

ABANDONED

Barton

Map No. 46 Sec. 22 Twp. 19 R. 12W

Well No. 1 Baum

W. K. Field & Johnson Company Contractor

Correction

*This well in
22-19-12W*

SECTION PLAT

		0	

_____ Ft. from N. Line

320 Ft. from S. Line

_____ Ft. from E. Line

320 Ft. from W. Line

ABANDONED

Location _____

Rig up _____

Drilling and Remarks:

Oil 3463

N.F.W.

J & H

RECORD

Cased _____ in., _____ ft.

Sand _____

Gas _____

Oil _____

Total Depth 3550

PRODUCTION

1st 24-hrs. Nat. _____

1st 24 hrs. after shot _____

Gas _____ Cu. Ft.

Dry Hole _____


Abandoned _____

Date

JUL 15 1938 19

S. J. LEWIS Scout

first report shows Range 11-w
check Range —



Returned	<i>[Signature]</i>
Cards	<i>[Signature]</i>
Tracing	<i>[Signature]</i>
France Map	<i>[Signature]</i>
Scarborough Map	<i>[Signature]</i>
Moody Map	<i>[Signature]</i>
Scarborough Plat Book	<i>[Signature]</i>
Moody Plat Book	<i>[Signature]</i>

KANSAS

Map No. 46 Sec. 22 Twp. 19 R. 11W

Well No. 1 - Bumm

Wakefield & Johnson Company

Contractor

(OFFSET)

SECTION PLAT

		0	

..... Ft. from N. Line

330 Ft. from S. Line

..... Ft. from E. Line

330 Ft. from W. Line

FIRST REPORT

Location ✓.....

Rig up.....

Drilling and Remarks:

RECORD

Cased..... in., ft.

Sand.....

Gas.....

Oil.....

Total Depth.....

PRODUCTION

1st 24 hrs. Nat.....

1st 24 hrs. after shot.....

Gas..... Cu. Ft.

Dry Hole.....

Abandoned.....



Date

JAN 22 1936

192

Scout

ORVAL MANNSCHECK



Barton

Map No. ⁴⁶ **KANSAS** Sec. 22 Twp. 19 R. 12^W

Well No. #1 Baum

Wakefield-Johnson

Company

Contractor

ABANDONED

SECTION PLAT

_____ Ft. from N. Line

330 Ft. from S. Line

_____ Ft. from E. Line

330 Ft. from W. Line

CORRECTION

		o	

Location _____

Rig up _____

Drilling and Remarks:

Sil - 3463 H.F.W.

T. D. 3550

D, + A

RECORD

Cased _____ in., _____ ft.

Sand _____

Gas _____

Oil _____

Total Depth _____

PRODUCTION

1st 24 hrs. Nat. _____

1st 24 hrs. after shot _____

Gas _____ Cu. Ft.

Dry Hole _____

Abandoned 3550

Date

7/15/36 19

Sam Baird Scout

1. Sc. Small Wars. *Ray*
2. *Paul*
3. *Jim*
4. *Ray*
5. *Ray*