FORM 51

Barton

KANSAS

Section 22 Township 19 Range 14 W

Well No. # 1 Essmiller

Company ~~Henry Inger & Trans-Era~~

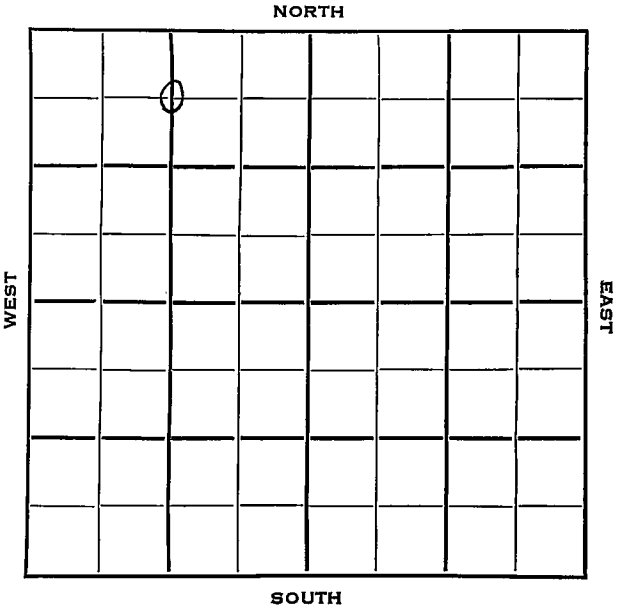

Barton KANSAS

SEC.	TWP.	R.
22	19	14W

WELL NO.

1 Essmiller FARM

COMPANY

Henry Inger & Trans-Era

CONTRACTOR

Trans-Era

660 Ft. from N. Line

_____ Ft. from S. Line

_____ Ft. from E. Line

1320 Ft. from W. Line

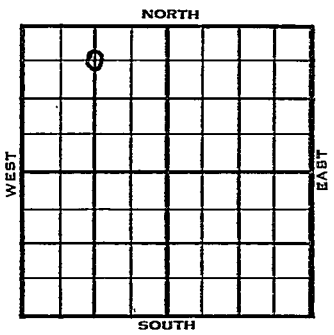

C N/2 NW

	ELEVATION	REPORT
1954	1882'	
3/31		Spud 3-19-54 8" @818' DST 3339-89', opn 1 hr., rec. 85' O&GCM, 580# DST 3394-3436', opn 1 hr., rec. 125' hocm, 0# Heeb 3114', Br lime 3208', KC 3220' RTD 3556'
4/7		Spud 3-19-54 D & A TD 3556' 8" @ 818' DST 3339'-89' opn 1 hr, rec 85' o & gcm 580# DST 3394'-3436' opn 1 hr, rec 125' hocm 0# Heeb 3114', Br. Lime 3208' B KC 3220' Arb 3507' TD 3556' D & A

ABANDONED

DX-78

FORM 275 FOR SALE BY KANSAS BLUE PRINT CO.

County Barton State Kansas

Sec. 22 (Blk. Twp.) 19 (Sur. Rge.) 14W Map No.

Operator Henry Inger & Trans-Era

Well No. 1 Farm Essmiller

Elev. 1882 Location C N½ NW

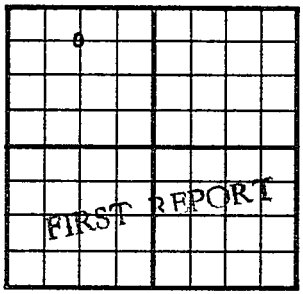

660 Ft. From N Line NW

1320 Ft. From W Line Quarter

1st. Report MAR 31 1954

Completion

Remarks Trans-Era - Contr.

Spudding Date 3-19-54

Drlg. Data

8" @ 818 DST 3339-89 open 1 hr. Rec.

85' o & gcm 580# DST 3394-3436 open 1 hr

Rec. 125' hocm 0# Heeb. 3114 Br. lime

3208 KC 3220 RTD 3556

J. G. McGEHEE

FORM 275 FOR SALE BY KANSAS BLUE PRINT CO.

County Barton State Kansas

Sec. 22 (Blk. Twp.) 19 (Sur. Rge.) 14W Map No.

Operator Henry Inger & Trans-Era

Well No. 1 Farm Essmiller

Elev. 1882 Location C N½ NW

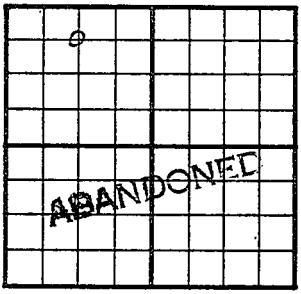

660 Ft. From N Line NW Quarter

1320 Ft. From W Line

1st. Report

Completion APR 7 1954

Remarks

Trans-Era - Contr.

Spudding Date 3-19-54

Drlg. Data D & A TD 3556

8" @ 818 DST 3339-89 open 1 hr. Rec.

85' o & gcm 580# DST 3394-3436

open 1 hr. Rec. 125' hocm 0#

Heeb. 3114 Br. lime 3208 KC 3220

Arb. 3567 TD 3556

D & A

J. G. McGEHEE