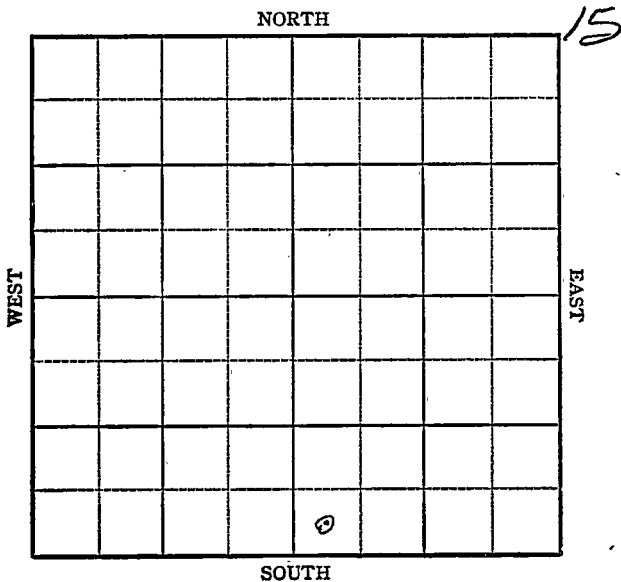


Section 23 Township 19 Range 12-W

Well No. #1 Bodie

Company Aladdin Pet.
Wildcat





Sec. 23 Twp. 19 R. 12W

Well No. #1. Bodie Farm

Aladdin Pet. Company

Wildcat

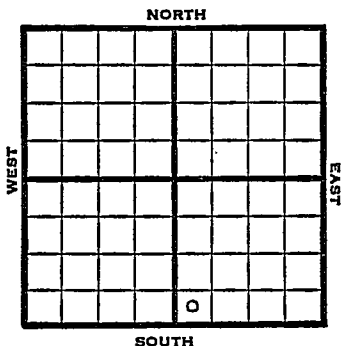
_____ Ft. from N. Line

330' Ft. from S. Line

_____ Ft. from E. Line

330' Ft. from W. Line

SW SE



1948	Elev. 1807' REPORT
12/1	8" @ 218' Anhy 760' Drlg. 1800'
12/8	Lansing 3093' Arb. 3344'-46' TD 3346' 5" @ 3345'
12/15	fsg swb
12/22	"
12/29	"
1/5	"
1/12	"
1/19	Whipstock 2300
1/26	Drlg 2810'
2/2	Arbuckle 3344' TD 3345' 5" @ 3344'
2/9	TD 3362' 1000 acid swb 7 bbls oil PH, 7 hr SW
2/16	2000 acid Pump 210 bbls oil 17 hrs.
2/23	"
3/2	"
3/8	"
3/16	"
3/23	"

OVER

1949

3/30 Arb 3344'
5" @ 3349'
3000 acid
Pump 511 oil Pot.
Gr. 41°
TD 3362'

COMPLETED

Kansas

Map No. _____ Sec. 23 Twp. 19 R. 12WWell No. 1 BodieAladdin Pet.

Company _____

FIRST REPORT

Contractor _____


SW SE

SECTION PLAT

_____ Ft. from N. Line

330 Ft. from S. Line

_____ Ft. from E. Line

330 Ft. from W. LineBarton County

Location _____

Rig up _____

Drilling and Remarks:

8" @ 218

Anhy 760

drlg. 1800

RECORD

Cased _____ in., _____ ft.

Sand _____

Gas _____

Oil _____

Total Depth _____

PRODUCTION

1st 24 hrs. Nat. _____

1st 24 hrs. after shot _____

Gas _____ Cu. Ft.

Dry Hole _____

Abandoned _____

Date

DEC 1 1948 19S. J. LEWIS Scout

Scout Cards	
Land Small Map	
Land Wall Map	
Tracings	
France Map	
Pierce Map	
Misc.	

Scout Cards
Land Small Map
Land Wall Map
Tracings
France Map
Pietre Map
Misc.