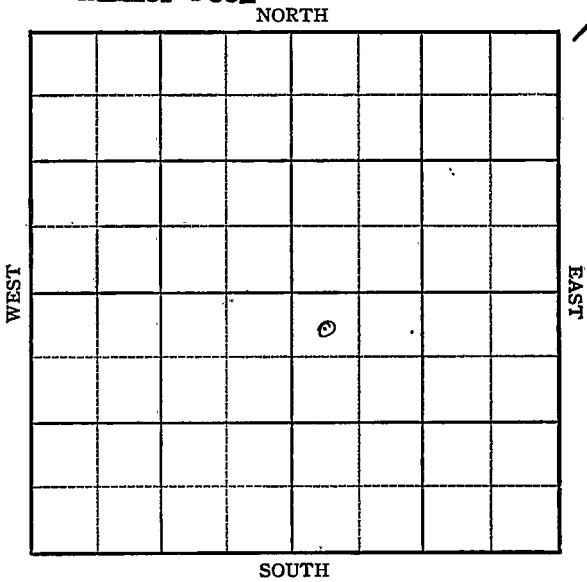


Section 23 Township 19 Range 12-W

Well No. #6 Brodie

Company Aladdin Pet.  
Hammer Pool



Sec. 23 Twp. 19 R. 12W

Well No. #6 Brodie Farm \_\_\_\_\_

Aladdin Pet.

Company \_\_\_\_\_

Hammer Pool (Hannum, Contr.) NORTH

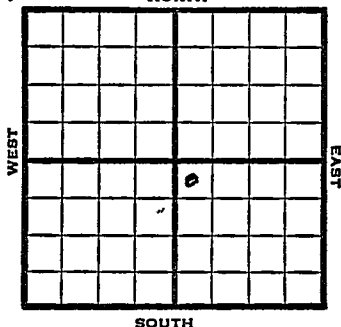
330' Ft. from N. Line

\_\_\_\_\_ Ft. from S. Line

\_\_\_\_\_ Ft. from E. Line

330' Ft. from W. Line

NW SE



1949

REPORT

11/16

8" @ 238'  
Drlg. 1932'

11/23

Lansing 3107'  
Arb. 3370-74'  
TD 3374'

11/29

5" @ 3372'  
TD 3388'

12/7

1000 acid  
Swb 2½ bbls oil Ph 6 hrs.

12/14

"

12/21

"

12/28

"

1950

1/4

TD 3388'  
8" @ 238'  
Lans 3107'  
DST 3235-81 Wtr.  
Arb. 3370'  
5" @ 3372'  
10,000 acid  
Pump 209 Oil  
Trace of wtr.  
Comp

**COMPLETED**

Kansas

Map No. \_\_\_\_\_ Sec. 23 Twp. 19 R. 12W

Well No. 6 Brodie

Aladdin Pet. Company

Hannum Contractor

NW SE

FIRST REPORT  
SECTION PLAT

330 Ft. from N. Line

\_\_\_\_\_ Ft. from S. Line

\_\_\_\_\_ Ft. from E. Line

330 Ft. from W. Line

		o	

Barton County

Location \_\_\_\_\_

Rig up \_\_\_\_\_

Drilling and Remarks:

8" @ 238  
drlg. 1932

RECORD

Cased \_\_\_\_\_ in., \_\_\_\_\_ ft.

Sand \_\_\_\_\_

Gas \_\_\_\_\_

Oil \_\_\_\_\_

Total Depth \_\_\_\_\_

PRODUCTION

1st 24 hrs. Nat. \_\_\_\_\_

1st 24 hrs. after shot \_\_\_\_\_

Gas \_\_\_\_\_ Cu. Ft.

Dry Hole \_\_\_\_\_

Abandoned \_\_\_\_\_

Date

NOV 16 1949 19

S. J. LEWIS Scout

Map No. \_\_\_\_\_ Sec. 23 Twp. 19 R. 12WWell No. 6 Brodie

\_\_\_\_\_ Aladdin Pet. \_\_\_\_\_ Company

\_\_\_\_\_ Contractor

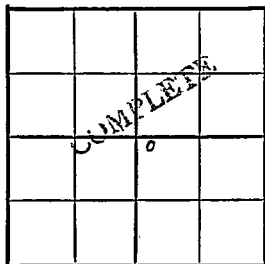
NW SE

## SECTION PLAT

330 Ft. from N. Line

\_\_\_\_\_ Ft. from S. Line

\_\_\_\_\_ Ft. from E. Line

330 Ft. from W. Line

Barton County

Location \_\_\_\_\_

Rig up \_\_\_\_\_

Drilling and Remarks:

8" @ 238  
 Rans. 3107  
 DST. 3235-81 water  
 arb. 3370  
 5" @ 3372  
 10,000 acid  
 Pump 209 oil  
 trace of water

## RECORD

Cased \_\_\_\_\_ in., \_\_\_\_\_ ft.

Sand \_\_\_\_\_

Gas \_\_\_\_\_

Oil \_\_\_\_\_

Total Depth 3388

## PRODUCTION

1st 24 hrs. Nat. \_\_\_\_\_

1st 24 hrs. after shot \_\_\_\_\_

Gas \_\_\_\_\_ Cu. Ft.

Dry Hole \_\_\_\_\_

Abandoned \_\_\_\_\_

Date

JAN 4 1950

19

J. E. Iyrs

Scout