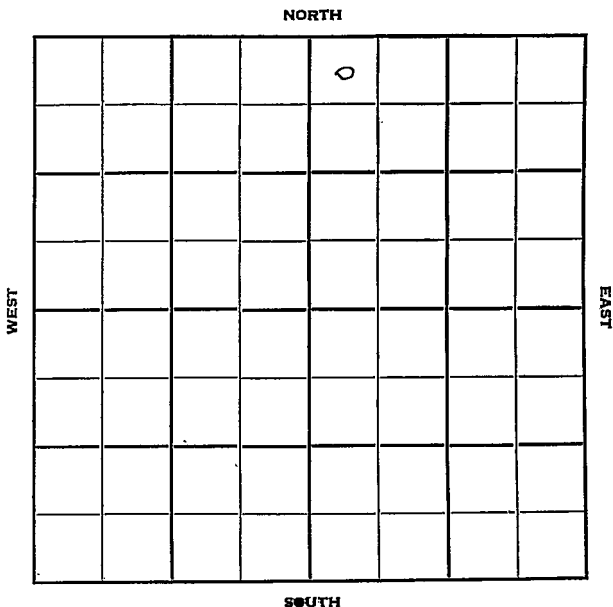


Section 23 Township 19 Range 16W

Well No. #1 Musolf

Company Ben Brack



Rush KANSAS

Sec. 23 Twp. 19 R. 16 W

Well No. # 1 Musolf Farm

Ben Brack Company

Contractor

Wildcat

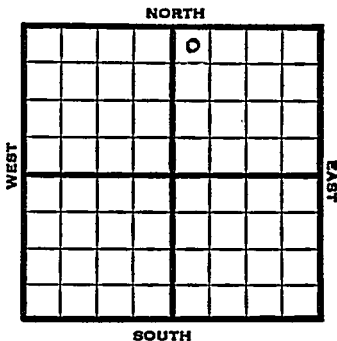
330 Ft. from N. Line

Ft. from S. Line

Ft. from E. Line

330 Ft. from W. Line

NW NW NE



1951

Elev. 1996' REPORT

3/21

Location

5/2

Spud 3-19-51

D & A TD 3758' 8" @ 795

Br. line 3373' Lans. 3389'

B KC 3635' Cong. 3676' Sd Cong
3684' Arb. 3686'

DST 3687-3700 open 45 min. rec 11'
mud

DST 3717-27 open 45 min. rec 20' GCM
5" @ 3734' TD 3738' B/5 1/2 bailers

water 12/3721-24 16/3728-36

2500 A no inc. DD 3742'

S/ 1/3 BOPH PB 3710' 40/3686-96

CO to 3758' D & A

ABANDONED


County Rush State Kansas

Sec. 23 (Blk. Twp.) 19 (Sur. Rge.) 16W Map No.

Operator Ben Brack

Well No. 1 Farm Musolf

Elev. 1996 Location NW NW NE



330 Ft. From N Line NE

330 Ft. From W Line Quarter

Ist. Report

Completion MAY 2 1951

Remarks Wildcat

Spudding Date 3-19-51

Drilg. Data D & A TD 3758

8" @ 795 Br. lime 3373 Lans. 3389

B KC 3635 Cong. 3676 Sd. Cong. 3684

Arb. 3686 DST 3687-3700 open 45 min.

Rec. 11' mud DST 3717-27 open 45 min.

Rec. 20' gcm 5" @ 3734 TD 3738

B/ 5 1/2 bailers water 12/ 3721-24

16/ 3728-36 2500 A no inc. DD 3742

S/ 1/3 boph PB 3710 40/ 3686-96

CO to 3758 D & A

J. E. TYRA