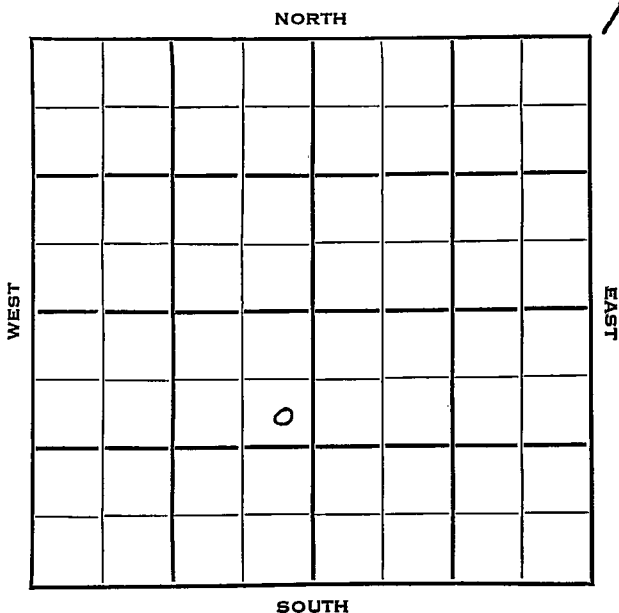


Section 24 Township 19 Range 12W

Well No. #1 Apel

Company Cities Service Oil Company





Barton

Sec. 24 Twp. 19 R. 12W

Well No. #1 Apel Farm

Cities Service Oil Company Company

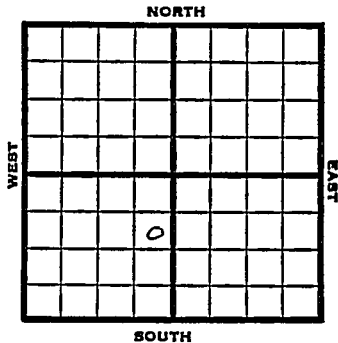
Holme Drlg. - Contr. Contractor

990 Ft. from N. Line

_____ Ft. from S. Line

330 Ft. from E. Line

_____ Ft. from W. Line



SE NE SW

1953 Elev. 1806' REPORT

3/4 Spudded 2/26/53
8" @ 264 Drlg. 2597

3/12 Heeb 2968' Br li 3087 Lans 3102
DST 3090-3116, 1 hr, 8' M & VSSO
DST 3141-53, 1 hr, 8' M
Drlg. 3248'

3/18 Spud 2-26-53
D&A
TD 3425
8" @ 264
Heeb 2968, Br lime 3087, Lans 3102
DST 3090-3116, opn 1 hr., rec. 8' mud & VSSO, 0#
DST 3141-53, opn 1 hr., rec. 8' mud,
B-KC 3354, Cong 3358, EroArb 3371, Arb. 3388
DST 3389-93, opn 1 hr., rec. 11' mud, 0#
DST 3392-99, opn 1 hr., rec. 6' mud & w 0#
TD 3425
D&A

ABANDONED

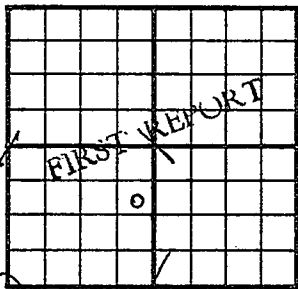
County Barton State Kansas

Sec. 24 (Blk. Twp.) 19 (Sur. Rge.) 12W Map No.

Operator Cities Service Oil

Well No. 1 Farm Apel

Elev. Location SE NE SW



990 Ft. From N Line SW

330 Ft. From E Line Quarter

Ist. Report MAR 4 1953

Completion

Remarks

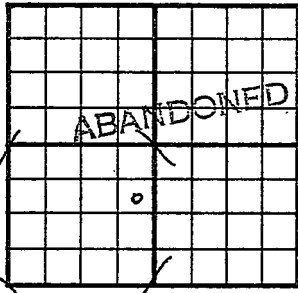
Holme Drlg. - Contr.

Spudding Date 2-26-53

Drlg. Data

8" @ 264 drlg. 2597

County Barton State Kansas
 Sec. 24 (Blk. 19) (Sur. 12W) (Rge.) Map No. _____
 Operator Cities Service
 Well No. 1 Farm Apel
 Elev. 1806 Location SE NE SW



990 Ft. From N Line SW
330 Ft. From E Line Quarter
 Ist. Report _____
 Completion MAR 18 1953
 Remarks _____
Holme Drlg. - Contr.
 Spudding Date 2-26-53

Drlg. Data D & A TD 3425
8" @ 264 Heeb. 2968 Br. lime 3087
Lans. 3102 DST 3090-3116 open 1 hr.
Rec. 8' mud & VSSO 0# DST 3141-53
open 1 hr. Rec. 8' mud B KC 3354
Cong. 3358 EroArb. 3371 Arb. 3388
DST 3389-93 open 1 hr. Rec. 11' mud 0#
DST 3392-99 open 1 hr. Rec. 6' mud & w
0# TD 3425

D & A