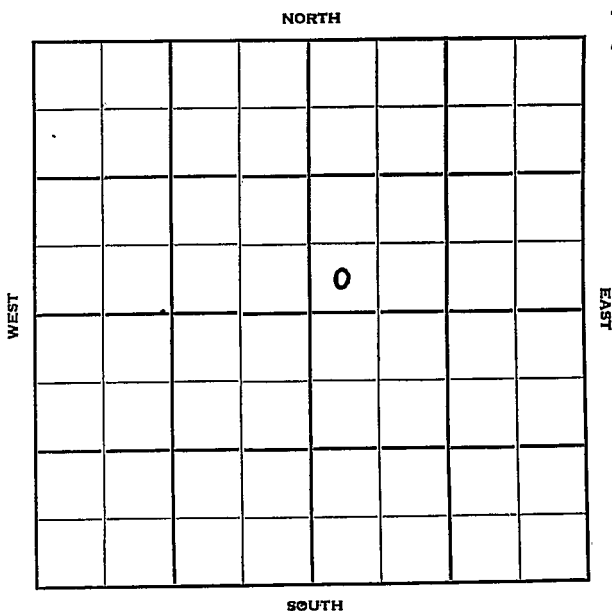


Section 24 Township 19 Range 12 W

Well No. # 1 Birzer

Company W. L. Hartman et al



Barton

ANSAS

Sec. 24 Twp. 19 R. 12W

Well No. #1 Birzer Farm

W.L. Hartman et al Company

Contractor

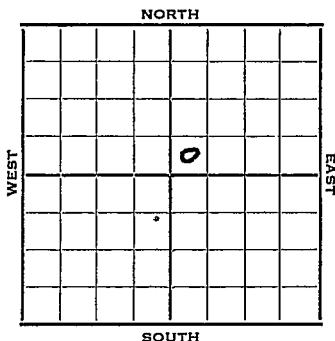
_____ Ft. from N. Line

330' Ft. from S. Line

_____ Ft. from E. Line

330' Ft. from W. Line

SW SW NE



1952 Elev. 1802' REPORT

6/11 Spud 6-9-52
8" @ 182
WOG

6/18 Topeka 2696
DST 2899-2918'

6/25 Spud 6-9-52
D&A TD 3415
8" @ 182 Top 2696
DST 2899-2918
Heeb. 2959 Br Lime 3079
KC 3096 Cong 3352
Arb. 3390 TD 3415
D&A

ABANDONED

County **Barton** State **Kansas**

Sec. **24** (Blk. Twp.) **19** (Sur. Rge.) **12W** Map No.

Operator **W. L. Hartman et al.**

Well No. **1** Farm **Birzer**

Elev: Location **SW SW NE**

330 Ft. From **S** Line **NE**
330 Ft. From **W** Line Quarter

1st. Report **JUN 11 1952**

Completion

Remarks

Spudding Date **6-9-52**

Drig. Data

8" @ 182 WOC

J. G. McGEHEE


County Barton State Kansas

Sec. 24 (Blk. Twp.) 19 (Sur. Rge.) 12W Map No.

Operator W. L. Hartman et al.

Well No. 1 Farm Birzer

Elev. 1802 Location SW SW NE



330 Ft. From S Line NE
330 Ft. From W Line Quarter

1st. Report

Completion JUN 25 1952

Remarks

Spudding Date 6-9-52

Drilg. Data D & A TD 3415

8" @ 182 Top. 2696 DST 2899-2918

Heeb. 2959 Br. lime 3079 KC 3096

Cong. 3352 Arb. 3390 TD 3415

D & A