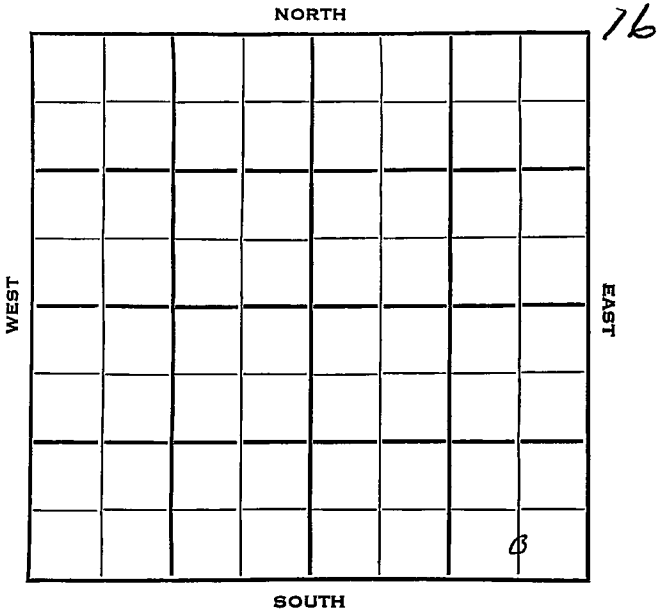


Section 24 Township 19 Range 12W

Well No. #2 Robl

Company W. L. Hartman



Barton

KANSAS ✓

Sec. 24 Twp. 19 R. 12 W

Well No. # 2 Robl Farm _____

W. L. Hartman Company _____

Hartman Contractor _____

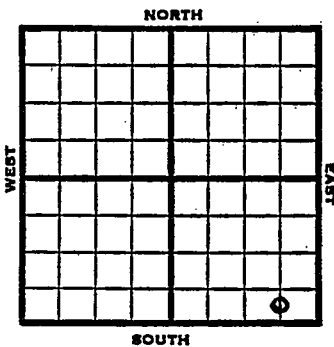
_____ Ft. from N. Line

330 Ft. from S. Line

660 Ft. from E. Line

_____ Ft. from W. Line

C S L SE SE



1953

Elev. 1800' REPORT

2/4

Spud 1-28-53
8" @ 185
Drlg. 2685'

2/12

Heeb 2945, Br li 3063, Lans
3082, B KC 3334, Cong 3341,
Arb. 3362
RTD 3371

2/19

NR

2/26

DD 3373, 2000^A,
7 DST

3/12

DD 3393' wtr. PB 3350

3/19

NR

3/26

"

4/2

"

4/9

"

4/16

NR

4/23

NR

4/29

Spud 1-28-53
Oil Well
TD 3393'
8" @ 185'
Heeb 2945, Br. Lime 3063, Lans 3082,
B KC 3334, Cong 3341, Arb 3362

OVER

1953

Information brought forward

4/29 TD 3371'

5" @ 3369'

DD 3373 200 A DD 3393

Comp. 25 bopd

COMPLETED

Scout Cards *mm*

Land Small Map

Land Wall Map *B*

Tracings

France Map

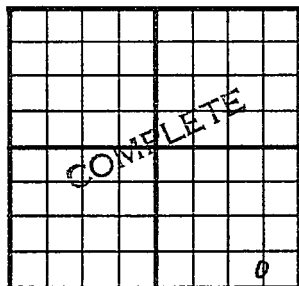
Pierce Map

MISC.

FEB 6 1953

Orig. Data

County Barton State Kansas
 Sec. 24 (Blk. 19 (Sur. 12W Map No. 12W)
 (Twp.) (Rge.)
 Operator W. L. Hartman
 Well No. 2 Farm Robl
 Elev. 1800 Location C S L SE SE



330 Ft. From S Line SE
660 Ft. From E Line Quarter
 1st. Report _____
 Completion APR 29 1953
 Remarks _____
Hartman - Contr.
 Spudding Date 2-28-53

Drig. Data Oil well TD 3393
8" @ 185 Heeb. 2945 Br. lime 3063
Lans. 3082 B KC 3334 Cong. 3341
Arb. 3362 TD 3371 5" @ 3369 DD 3373
200 A DD 3393 Comp. 25 bopd

MAY 6 1953

Scout Cards

Land Small trap *UP*

Land Wall Map *B*

Tracings

Frank's Map

Pierce Map

Misc.