McPherson

Form 51—5M—1-30—38840

Map No. KANSAS Sec. 25 Twp. 19 R. 2W

Well No. 3 Wyler Farm

Phillips Pet Company

NORTH

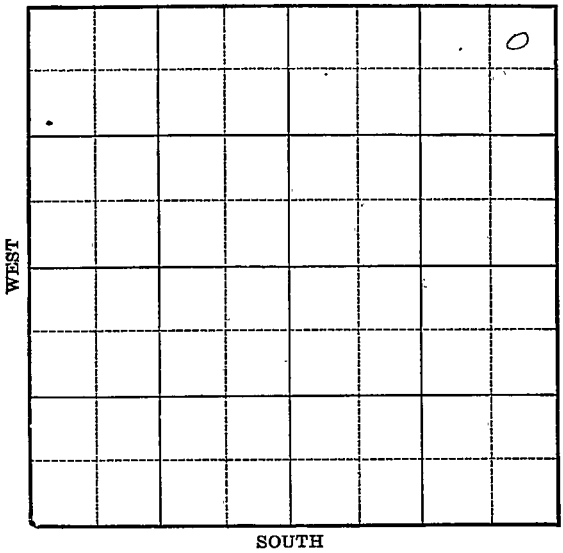

Location

Drilling Remarks

Rig Up

Drilling Remarks

RECORD

Cased ____ in. ____ ft.

Sand

Gas

Oil

Total Depth

PRODUCTION

1st 24 hrs. Nat.

1st 24 hrs. after shot

Gas ____ cu. ft.

Dry Hole

Abandoned

McPherson

Form 252-A
5M 4-32 MPC

Map No. KANSAS Sec. 25 Twp 19 R. 2 W

Well No. 3 Wyler Farm

Phillips Ret Company

330' Ft. from N. Line

Ft. from S. Line

330' Ft. from E. Line

Ft. from W. Line

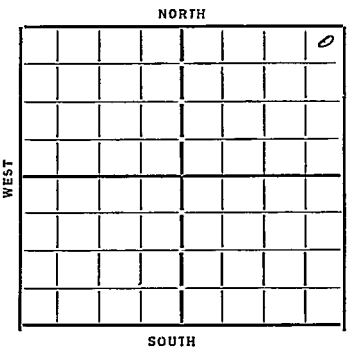

Date 1932	REPORT
11/15	Road
11/22	Rigging Rotary
11/29	15" at 223 WOC
12/6	Drlg 1568
12/13	" 2405
12/27	Top Chat 2938
	Base Miss 3146
	Top Viola 3406
	8" 3407 - W.O.C.
1/11	RUST.
1/17	—
1/24	Viola 3406 - set 6" 3406 WOC
1/31	TD 3416 2000 gal acid W.D.A
2/7	Viola 3406 TD 3416 2000 gal acid 89 Bbls.
	COMPLETED

Form 26—1M Bks. 9-28

McPherson

Map No. 43 Sec. 25 Twp. 19 R. 2W

Well No. 3 - Wyles

Phillips Pet Company

Contractor

FIRST REPORTS

330 Ft. from N. Line

Ft. from S. Line

330 Ft. from E. Line

Ft. from W. Line

SECTION PLAT

			0



Location

Rig up

Drilling and Remarks:

pond

RECORD

Cased in., ft.

Sand

Gas

Oil

Total Depth

PRODUCTION

1st 24 hrs. Nat.

1st 24 hrs. after shot

Gas Cu. Ft.

Dry Hole

Abandoned

Date

11-15-33 192 O. Mannschreck Scout

Form 26—1M Bks.—9-28

Map No. 43 Sec. 25 Twp. 19 R. 24W

Well No. 3-Wyeo

Phillips Pet Company

Contractor

COMPLETED

SECTION PLAT

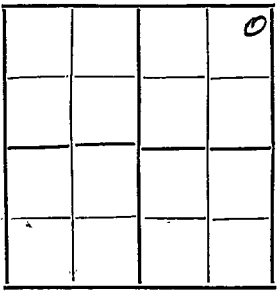

330 Ft. from N. Line

Ft. from S. Line

330 Ft. from E. Line

Ft. from W. Line

Location

Rig up

Drilling and Remarks:

2000 gal acid

89 bbls

RECORD

Cased in., ft.

Sand Vicca 3406

Gas

Oil

Total Depth 3416

PRODUCTION

1st 24 hrs. Nat.

1st 24 hrs. after shot

Gas Cu. Ft.

Dry Hole

Abandoned

Date

2-7-34 192 O. Manischreck Scout