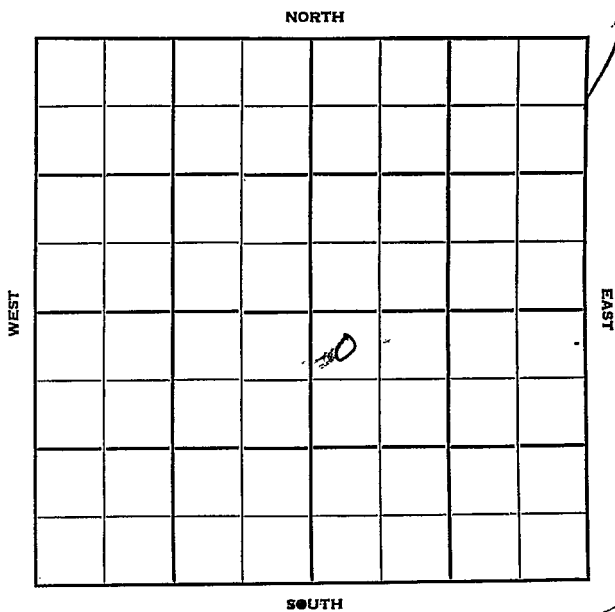


Section 25 Township 19 Range 11W

Well No. #1 Clark

Company Tom Allen



Sec. 25 Twp. 19 R. 14 W

Well No. # 1 Clark Farm

Tom Allen Company

Contractor

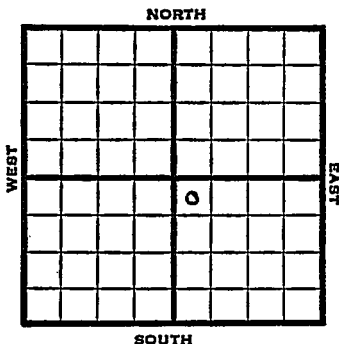
Wildcat

330 Ft. from N. Line

_____ Ft. from S. Line

_____ Ft. from E. Line

330 Ft. from W. Line



NW NW SE

1952

Elev. 1870' REPORT

1/2

RUR

2/6

TD 3509 5" @ 3509'

POP

2/13

No report

2/20

Spud 1-1-52

Oil well TD 3517'

8" @ 780' Anhy 778' Heeb 3090'

Br. lime 3187' Lans. 3197'

DST 3191-3209 open 32 min, rec 18' mud tr. oil

DST 3 311-30 open 19 min. rec 140' HO & GCM, 110' free gassy oil, 20' SW

DST 3349-65 open 1/2 hr. rec 40' OCM

Arb. 3508' TD 3509' 5" @ 3509

DD 3517' water. PB 3433'

24/3358-63 500 A 10 GOPH

PB 3349' 24/3322-26 2500 A

S/12 BOPH

Comp. 296 BOPD 10% water.

COMPLETED

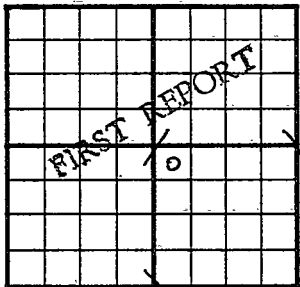
County Barton State Kansas

Sec. 25 (Blk. 19) (Sur. Rge.) 14W Map No.

Operator Tom Allen

Well No. 1 Farm Clark

Elev. _____ Location NW NW SE



330 Ft. From N Line SE

330 Ft. From W Line Quarter

Ist. Report JAN 2 1952

Completion _____

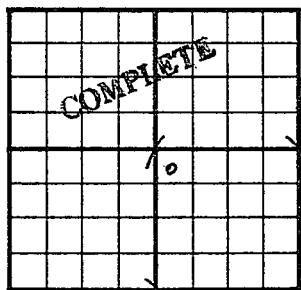
Remarks _____

Spudding Date _____

Drlg. Data Wildcat

RUR

J. E. TYRA

County Barton State KansasSec. 25 (Blk. Twp.) 19 (Sur. Rge.) 14W Map No.Operator Tom AllenWell No. 1 Farm ClarkElev. 1870 Location NW NW SE330 Ft. From N Line SE330 Ft. From W Line Quarter

1st. Report

Completion FEB 20 1952Remarks WildcatSpudding Date 1-1-52Drlg. Data Oil well TD 35178" @ 780 Anhy 778 Heeb. 3090Br. lime 3187 Lans. 3197 DST 3191-3209open 32 min. Rec. 18' mud tr. oilDST 3311-30 open 19 min. Rec. 140' hjo& gcm 110' free gassy oil 20' swDST 3349-65 open 1/2 hr. Rec. 40' ocmArb. 3508 TD 3509 5" @ 3509 DD 3517water PB 3433 24/ 3358-63 500 A10 goph PB 3349 24/ 3322-26 2500 AS/ 12 boph Comp. 296 bopd 10% water