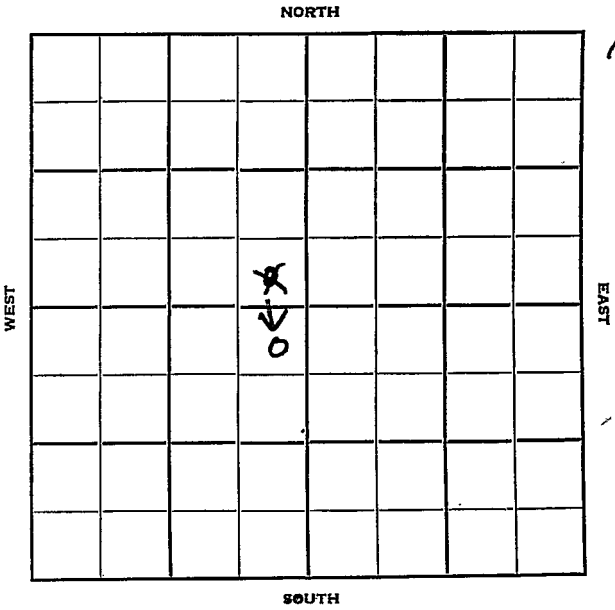


Section 25 Township 19 Range 14 W

Well No. # 2 Hiss

Company Honaker Drlg.



Barton

Sec. 25 Twp. 19 R. 14W

Well No. #2 Hiss Farm

Honaker Drlg. Company

Honaker Drlg. - Contr. Contractor

W. Gt. Bend Pool

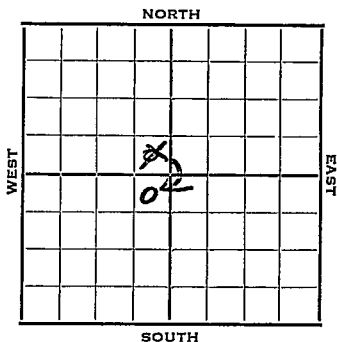
330 Ft. from N. Line

~~330~~ Ft. from S. Line

330 Ft. from E. Line

_____ Ft. from W. Line

NE NE SW
~~SE SE NW~~



1952 Elev. 1866' REPORT

- 4/23 8" @ 780
Drlg. 2210'
- 4/30 Anhy 782 Heeb. 3084
Br Li 3179 Lans. 3192
DST 3187-3205, 1 hr. 30' GSOCM 0#
DST 3242-72, 1 hr. 5' SOCM 30' W&M
140# DST ?-3325 3/4 hr. 1140' clean
oil 820# Drlg. ahead
- 5/7 Cong. 3435' TD 3490' 4" @ 3400'
DP
- 5/14 POP
- 5/21 NR
- 5/28 "
- 6/11 NR
- 6/18 "
- 6/25 161 Bopd
- 7/2 Oil well TD 3490' 8" @ 780'
Anhy 782' Heeb 3084' Br. lime 3179'
Lans. 3192'
DST 3187-3205 open 1 hr, rec 30' VSOCM
DST 3242-72 open 1 hr, rec 5' SOCM, 30'
water & mud.
DST ? - 3325 open 45 min, rec 1140'
clean oil. Cong. 3435' TD 3490'
4" @ 3400 Perf 3321-25 500 A
Comp. 161 BOPD

COMPLETED

County Barton State Kansas

Sec. 25 (Blk. 19 (Sur. 14W Map No.

Operator Honaker Drlg.

Well No. 2 Farm Hiss

Elev. Location SE SE NW



330 Ft. From S Line NW

330 Ft. From E Line Quarter

Ist. Report APR 23 1952

Completion

Remarks direction

Honaker Drlg. - Contr.

Spudding Date

Drlg. Data W. Gt. Bend Pool

8" @ 780 drlg. 2210

J. G. McGEHEE

Map No. _____ Sec. 25 Twp. 19 R. 14W

Well No. 2 Hiss

Honaker Drlg. Company

CORRECTION Contractor

NE NE SW

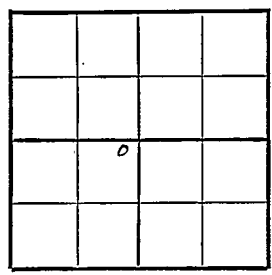
SECTION PLAT

330 Ft. from N. Line

_____ Ft. from S. Line

330 Ft. from E. Line

_____ Ft. from W. Line



Barton County

Location _____

Rig up _____

Drilling and Remarks:

Reported

SE SE NW

RECORD

Cased _____ in., _____ ft.

Sand _____

Gas _____

Oil _____

Total Depth _____

PRODUCTION

1st 24 hrs. Nat. _____

1st 24 hrs. after shot _____

Gas _____ Cu. Ft.

Dry Hole _____

Abandoned _____

Date

APR 30 1952
19

J. G. MCGEHEE

Scout

County Barton State Kansas

Sec. 25 (Blk. 19) (Sur. Rge.) 14W Map No.

Operator Honaker Drlg.

Well No. 2 Farm Hiss

Elev. 1866 Location NE NE SW

COMPLETE

330 Ft. From N Line SW

330 Ft. From E Line Quarter

1st. Report

Completion JUL 2 1952

Remarks W. GT. Bend Pool

Honaker Drlg. - Contr.

Spudding Date

Drlg. Data Oil well TD 3490

8" @ 780 Anhy 782 Heeb. 3084

Br. lime 3179 Lans. 3192 DST 3187-3205

open 1 hr. Rec. 30' vsocm DST 3242-72

open 1 hr. Rec. 5' socm 30' water & mud

DST ? - 3325 open 45 min. Rec. 1140'

clean oil Cong. 3435 TD 3490 4" @ 3400

Perf 3321-25 500 A

Comp. 161 bopd