FORM 51

Barton

KANSAS

Section 26 Township 19 Range 12W

Well No. 4 - Roetzel

Company J.W. Braden

3

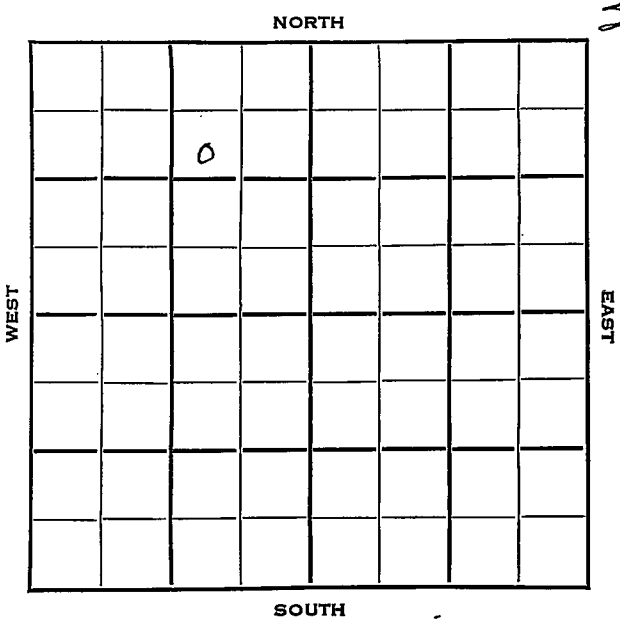

FORM 252-B

Barton KANSAS ✓

Sec. 26 Twp. 19 R. 12W

Well No. #4 Roetzel Farm

J. W. Braden Company

Contractor

990 Ft. from N. Line

Ft. from S. Line

990 Ft. from E. Line

Ft. from W. Line

SW NE NW

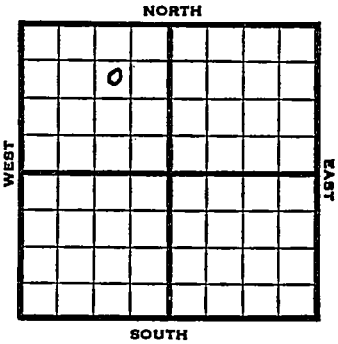

1953	Elev. 1804' REPORT
1/14	RUR
1/22	8" @ 155 Any 620, Heeb 2984, Br Li 3100', Lans 3115 Drlg.
1/29	Arb. 3377' RTD 3382' 5" @ 3377 CO DD 3386' B/2 GOPH plus trace wtr. 500 A
2/5	HFW & SO PB 3382, wtr.
2/12	PB 3374, CO 3380 6/3378-79 wtr, 500A HFW PB 3374, CO 3435 HFW
2/19	NR
2/26	NR

OVER

#4 Roetzel

1953
3/4

Spud 1-12-53
SWD Well
TD 3435
8" @ 155
Anhy 620, Heeb 2984, Br lime
3100, Lans 3115, Arb. 3377
TD 3382
5" @ 3377
CO to 3386
B/2 goph 500A HFW & SO
PB 3382 wtr
PB 3374 CO to 3380
6/3378-79 wtr 500A HFW
PB 3374 CO to 3435 HFW
Comp for SWD Well

ABANDONED

FORM 275 FOR SALE BY KANSAS BLUE PRINT CO.

County Barton State Kansas

Sec. 26 (Blk. Twp.) 19 (Sur. Rge.) 12W Map No.

Operator J. W. Braden

Well No. 4 Farm Roetzel

Elev. Location SW NE NW

990 Ft. From N Line NW

990 Ft. From E Line Quarter

1st. Report JAN 14 1952

Completion

Remarks

Spudding Date

FIRST REPORT

Drlg. Data

R U R

J. G. McGEHEE

Submit Cards 60
Land Small Map
Land Wall Map 55
Tracings
France Map
Pierce Map
Misc.

JAN 16 1953

Drlg. Data

FORM 275 FOR SALE BY KANSAS BLUE PRINT CO.

County Barton State Kansas

Sec. 26 (Blk. Twp.) 19 (Sur. Rge.) 12W Map No.

Operator J. W. Braden

Well No. 4 Farm Roetzel

Elev. 1804 Location SW NE NW

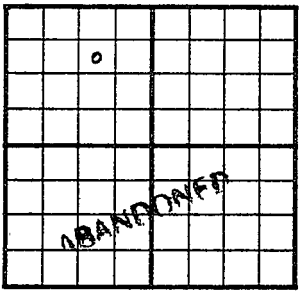

990 Ft. From N Line NW

990 Ft. From E Line Quarter

1st. Report

Completion MAR 4 1953

Remarks

Spudding Date 1-12-53

Drlg. Data SWD well TD 3435

8" @ 155 Anhy 620 Heeb. 2984

Br. lime 3100 Lans. 3115 Arb. 3377

TD 3382 5" @ 3377 CO to 3386

B/ 2 goph 500 A HFW & SO PB 3382

wtr. PB 3374 CO to 3380 6/ 3378-79

wtr. 500 A HFW PB 3374 CO to 3435

HFW Comp. for SWD well

J. G. McGEHEE

MAR 11 1953

Scout Cards
Land Small Map
Land Wall Map
Tracings
France Map
Pierce Map
Misc.

Orig. Data