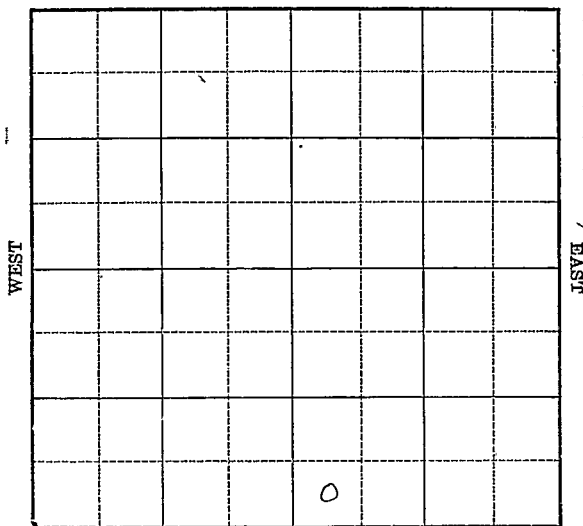


Map No. **KANSAS** Sec. 26 Twp. 19 R. 2W

Well No. 2 Unruh Farm

Derby & Texas Company

NORTH



SOUTH

Location _____

Drilling Remarks _____

RECORD

Cased _____ in. _____ ft.

Sand _____

Gas _____

Oil _____

Total Depth _____

Rig Up _____

Drilling Remarks _____

PRODUCTION

1st 24 hrs. Nat. _____

1st 24 hrs. after shot _____

Gas _____ cu. ft.

Dry Hole _____

Abandoned _____

Map No. KANSAS Sec. 26 Twp. 19 R. 2^w

Well No. 2- Ynruik Farm
Terby & Texas Company

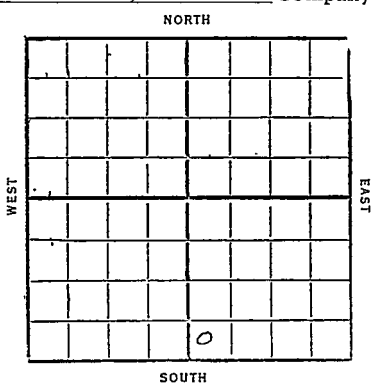
_____ Ft. from N. Line

330 Ft. from S. Line

_____ Ft. from E. Line

330 Ft. from W. Line

1932



Date	REPORT
2/17	Collar
2/26	Bldg rig
3/2	Ltg. Sur. Pipe
3/9	D. Sem 21-111
	Bldg 2157
3/16	Top Chat 2915
	D. Sem 8"-2917
	Rust
3/22	SD 2966'
3/30	Cased 8"-2917
	Chat 2915-66
	TD 2966
	Pump 5.35 bbl 24 hr
	4 1/2 gal gas
	Comp.

McPherson

43 KANSAS

Map No. _____ Sec. 26 Twp. 19 R. 2^W

Well No. 2 un m w

Derby Texas Company _____

Contractor _____

FIRST REPORTS

_____ Ft. from N. Line
330 Ft. from S. Line
 _____ Ft. from E. Line
330 Ft. from W. Line

SECTION PLAT

		o	

Location _____

Rig up Cellar

Drilling and Remarks:

RECORD

Cased _____ in., _____ ft.
 Sand _____
 Gas _____
 Oil _____
 Total Depth _____

PRODUCTION

1st 24 hrs. Nat. _____
 1st 24 hrs. after shot _____
 Gas _____ Cu. Ft.
 Dry Hole _____
 Abandoned _____

Date **FEB 17 1952** **CHAS. L. SHERWOOD**
 _____ 19 _____ Scout

Small map

Returned
Cards
Tracing
France Map
Scarborough Map
Moody Map
Scarborough Plat Book
Moody Plat Book

McPherson

43

KANSAS

Map No. _____ Sec. *26* Twp. *19* R. *2*

Well No. *2* *unruw*

Derby & *Texas*

Company _____

Contractor _____

COMPLETE

SECTION PLAT

_____ Ft. from N. Line

330 Ft. from S. Line

_____ Ft. from E. Line

330 Ft. from W. Line

		o	

Location _____

Rig up _____

Drilling and Remarks:

Pump 535 bls
24 Hrs.

RECORD

Cased *8* in., *2917* ft.

Sand *hat 2915-2966*

Gas _____

Oil _____

Total Depth *2966*

PRODUCTION

1st 24 hrs. Nat. _____

1st 24 hrs. after shot _____

Gas *4 1/2* Cu. Ft.

Dry Hole _____

Abandoned _____


Date

MAR 30 1932

19

CHAS. L. SHERWOOD

Scout



Returned	
Cards	
Tracing	
France Map	
Scarborough Map	
Moody Map	
Scarborough Plat Book	
Moody Plat Book	