

KANSAS

FORM 51 5M 1-42 PETROL

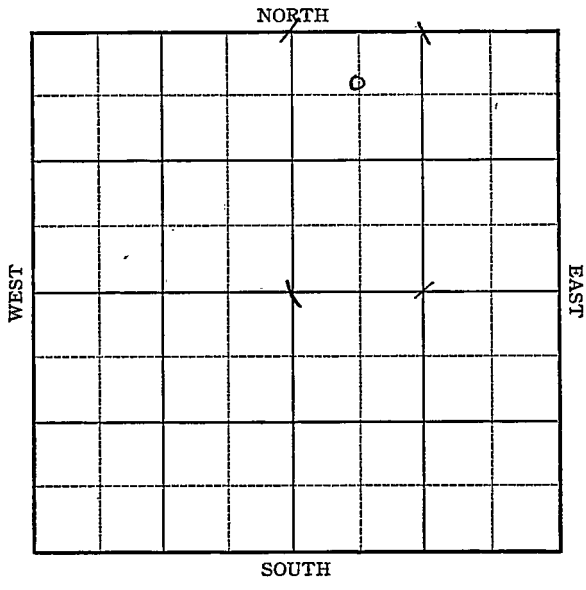
Price

O. W. P. B

Section 27 Township 19 Range 9-W

Well No. #1 Kroecker

Company Cities Service Oil



Sec. 27 Twp. 19 R. 9-W

Well No. #1 Kroeker Farm

Cities Service Oil Company

Chase

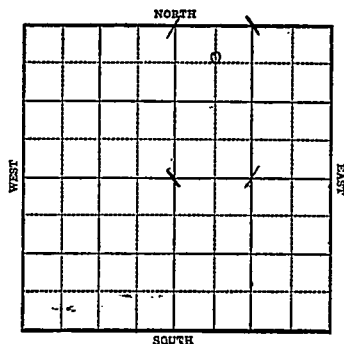
570 Ft. from N. Line

_____ Ft. from S. Line

_____ Ft. from E. Line

625 Ft. from W. Line

Elev. 1687



1943

R E P O R T

6/23	Derrick
6/30	8" @ 180' Drlg. 1300'
7/7	Arb 3201-05 T.D. Run Csg.
7/15	5" @ 3204 T.D. 3232-2600' oil 5½ hrs.
7/21	" " "
7/28	" " "
8/4	" " "
8/11	" " "
8/18	500 acid Pump 53 oil in 12 hrs.
8/25	" " " " " "
9/1	Arb 3201 5" @ 3204 500 acid Pump 91 Pot. T.D. 3232'

COMPLETED

RICE

KANSAS

Map No. 49 Sec. 27 Twp. 19 R. 9WWell No. 1 KroekerCities Service Oil Company

FIRST REPORT

Contractor

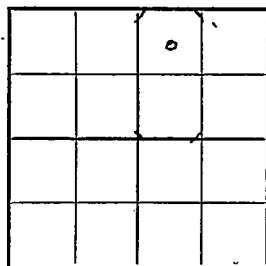
C NW NE

SECTION PLAT

570 Ft. from N. Line

_____ Ft. from S. Line

_____ Ft. from E. Line

625 Ft. from W. Line

CHASE POOL

Location _____

Rig up _____

Drilling and Remarks:

Derrick

RECORD

Cased _____ in., _____ ft.

Sand _____

Gas _____

Oil _____

Total Depth _____

PRODUCTION

1st 24 hrs. Nat. _____

1st 24 hrs. after shot _____

Gas _____ Cu. Ft.

Dry Hole _____

Abandoned _____

Date

JUN 23 1943 19

S. J. LEWIS Scout

O. W. P. B

FORM 513 SUNRAY

County Ridge Elev. 1687 DF
 Sec. 27 Twp. 19S Rge. 9W
 Company Cities Service
 FarmName Kroeker No. 1

OWPB

TOPS	DEPTH	LOG	DATUM
Anh.			
TP.			
H.			
Tr.			
Dg.			
BL.			
L.	2855		
K.C.			
B.K.C.			
Ce.			
C.	3167		
M.			
M.			
K.			
Mz.			
Me.			
V.			
S.	3184		
S.			
A.	3201		
R.			
PE.			
G.			
T.D.			

Loc. in Sec. _____

C NW NE

Geol. _____

Contr. _____

Pool Chase

Silica

FIRST REPORT OCT 3 1956 COMPLETE	
--	--

Date Comm. Old info - 5" 3204; OTD 3232;

Arb. well

New info - PB 3050; 25/2990-96; 17/2982-86
58/2920-34; 2500 A; pmp 10 bo / 27 bwpd

R.G.

Co. Sec. No. Sec. T. R.

KANSAS

Map No. 49 Sec. 27 Twp. 19 R. 9WWell No. 1 KroekerCities Service Oil CompanyCOMPLETED Contractor

C NW NE

570 Ft. from N. Line

_____ Ft. from S. Line

_____ Ft. from E. Line

625 Ft. from W. Line

SECTION PLAT

		o	

Chase Pool

Location _____

Rig up _____

Drilling and Remarks:

Art 3201
5" C 3204
500 acid
Pump 91 Pst.

RECORD

Cased _____ in., _____ ft.

Sand _____

Gas _____

Oil _____

Total Depth 3232

PRODUCTION

1st 24 hrs. Nat. _____

1st 24 hrs. after shot _____

Gas _____ Cu. Ft.

Dry Hole _____

Abandoned _____

Date

SEP 1 1943 19S. J. LEWIS Scout