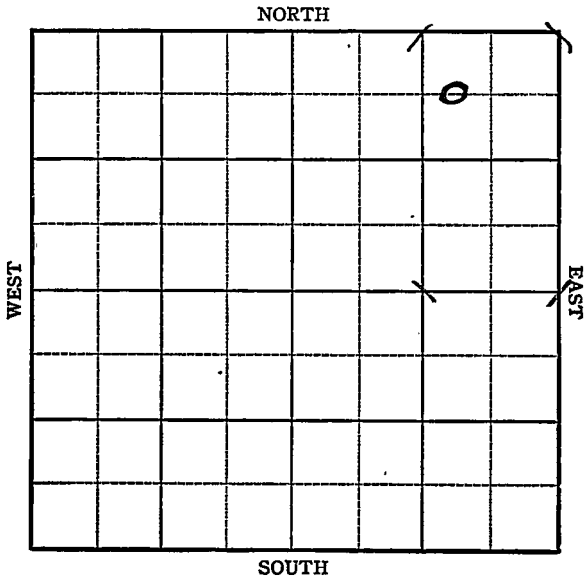


Rice

Section 27 Township 19 Range 9W

Well No. #1 Seely

Company Sharon & Bishop



KANSAS

Rice

Sec. 27 Twp. 19 R. 9-W

Well No. #1 SeeTy Farm

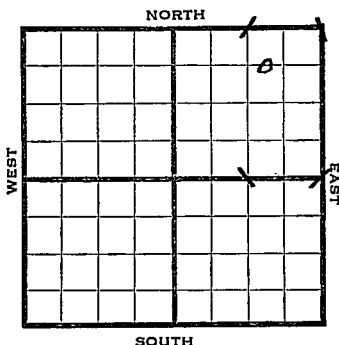
Sharon & Bishop Company

660 Ft. from N. Line

_____ Ft. from S. Line

990 Ft. from E. Line

_____ Ft. from W. Line



Chase

1944

REPORT

3/15

Drlg. 190'
Run 8"

3/22

Drlg. 2495

3/29

8" @ 190
Lans 2869
B KSC 3162
Arb. 3222
TD 3226
5" @ 3224

4/5

RUST
TD 3253-1000 acid
No test.

4/12

TD 3259-500 acid

4/19

Pump 5 fluid per hr
17 hrs 10% water.

4/26

" " "

5/3

5" @ 3224
Arb 3240
TD 3259
1500 acid
Pump 174 Pot
Gravity 41.9

COMPLETED

KANSAS
 Map No. 49 Sec. 27 Twp. 19 R. 9W

Well No. 1 Seely

S haron & Bishop Company

FIRST REPORT Contractor

C W L NE NE

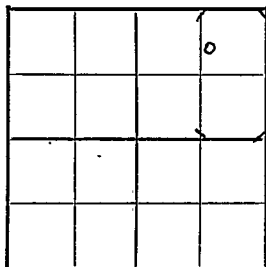
SECTION PLAT

660 Ft. from N. Line

_____ Ft. from S. Line

990 Ft. from E. Line

_____ Ft. from W. Line



Chase Pool

Location _____

Rig up _____

Drilling and Remarks:

190 Run 8" .

RECORD

Cased _____ in., _____ ft.

Sand _____

Gas _____

Oil _____

Total Depth _____

PRODUCTION

1st 24 hrs. Nat. _____

1st 24 hrs. after shot _____

Gas _____ Cu. Ft.

Dry Hole _____

Abandoned _____

Date

MAR 15 1944 19 _____

S. J. LEWIS Scout

KANSAS

Pool Name Chase Pool

Map No. 9 Sec. 27 Twp. 19 R. 9W

Well No. 1 Seely

Sharon & Bishop Company

COMPLETED Contractor

C W L N E N E

SECTION PLAT

660 Ft. from N. Line

_____ Ft. from S. Line

990 Ft. from E. Line

_____ Ft. from W. Line

			6

Rice County

Location _____

Rig up _____

Drilling and Remarks:

Cor 3240
5" @ 3224
1500 acid
Pump 1740 ft

41 2/3

RECORD

Cased _____ in., _____ ft.

Sand _____

Gas _____

Oil _____

Total Depth 3259

PRODUCTION

1st 24 hrs. Nat. _____

1st 24 hrs. after shot _____

Gas _____ Cu. Ft.

Dry Hole _____

Abandoned _____

Date

MAY 3 1944 19

S. J. LEWIS Scout